SERA

Repeater Journal

The Official Voice of SERA, Inc.

August 2008 4.00
published quarterly

8 STATE REPEATER INDEX INSIDE

SERA - Southeastern Repeater Association, Inc.
PO Box 215
Tobaccoville, NC 27050

PRESORTED STANDARD
U.S. POSTAGE PAID
Permit No. 383
Greensboro, NC

Address Service Requested

**********AUTO**3-DIGIT 271
TOM GALLAGHER
410 E SPRAGUE ST
WINSTON SALEM NC 27127-3108

1154 P 86 C 19
01.2010 A

LDG ELECTRONICS

NEW! AT-1000Pro

Building on the success of the AT-1000, LDG Electronics has refined and expanded its 1KW tuner. The AT-1000Pro has an Automode that automatically starts a tuning cycle when the SWR exceeds a limit you set. Other features include:

- Operates at any power level between 5 and 1,000 watts peak. RF Relay protection software prevents tuning at greater than 125 watts.
- 2 Antenna connections
- Tunes from 1.8 to 54.0 MHz (inc. 6 meters)
- Tuning time usually under 4 seconds, transmitting near a frequency with stored tuning parameters, under 0.2 seconds.
- 2000 memories.
- All cables included.

Suggested Price $599

radio not included

AT-897 for the Yaesu FT-897

If you own a Yaesu FT-897 and want a broad range automatic antenna tuner, look no further! The AT-897 Autotuner mounts on the side of your FT-897 just like the original equipment. We even added the ability to mount the "feet" on the side of the tuner so when you're transporting your rig by the handle, you can safely set it down and not worry about scratching the case. The AT-897 takes power directly from the CAT port of the FT-897 and provides a second CAT port on the back of the tuner so hooking up another CAT device couldn't be easier. ***Suggested Price$199***

AT-100Pro

This desktop tuner covers all frequencies from 1.8 – 54 MHz (including 6 meters), and will automatically match your antenna in no time. It features a two-position antenna switch, allowing you to switch instantly between two antennas. The AT-100Pro requires just 1 watt for operation, but will handle up to 125 watts. All cables included. ***Suggested Price $219***

AT-200Pro

The AT-200 features LDG's new "3-D memory system" allowing up to eight antenna settings to be stored for each frequency. Handles up to 250 watts SSB or CW on 1.8 – 30 MHz, and 100 watts on 54 MH (including 6 meters). Rugged and easy-to-read LED bar graphs show power and SWR, and a function key on the front panel allows you to access data such as mode and status. All cables included. ***Suggested Price $249***

radio not included

AT-7000

The AT-7000 is the ideal tuner for IC-7000 & other Icom Radios: Covers all frequencies from 1.8–54 MHz (including 6 meters), and will automatically match your antenna. Requires just 0.1W for operation, but will handle up to 125W (100 W on 6 m), making it suitable for everything from QRP (IC- 703 Plus) to a typical 100 W Icom transceiver. All cables included. ***Suggested Price $169***

Z-100

Designed from the ground up to provide 100 watt power handling in a small, lightweight package. Perfect for portable as well as sitting on your desk in your shack! The Z-100 will tune with 0.1 to 125 watts (50 watts on 6 meters), making it an excellent choice for almost any radio or operating style. Backpackers and QRP operators will appreciate the latching relays. Power can be removed from the tuner once you have tuned. Additionally, when it's not tuning, it draws nearly zero amps. ***Suggested Price $149***

Our customers have always known we're #1. LDG was the first company with a "no questions asked" two-year warranty on ALL our products, the first company to include all cables with our autotuners, and the first company with 3-D memory in our autotuners. LDG autotuners also have the highest resale value of any autotuner on the market today. So why wait? Get tuned to #1 at your favorite dealer!

The #1 Line of Autotuners!



New FT Meter

LDG's new version of its popular FT-Meter presents a lush, highly readable 2.5" meter face with calibrated scales for signal strength and discriminator reading on receive, and power output, SWR, modulation, ALC action and supply voltage on transmit. Each function is selectable from the radio's menu. On/Off switch for the light.

- LED back-illuminated in cool, high-visibility blue.
- Calibration adjustment is on the back of the unit; makes it easy calibrate.
- Backlight brightness adjustment is also on the back of the unit; so you can set the backlight to your desired level brightness.

The FT-Meter comes fully assembled and ready to go; just plug it into the radio and you're in the picture like never before. ***Still Only $49***

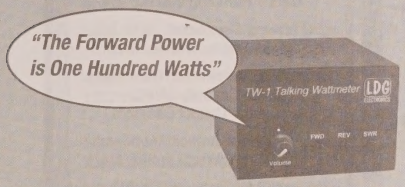

The "Talking" HF Watt Meter

The TW-1 Talking Watt meter provides an spoken indication of power and SWR using a digitally recorded voice. It is ideal for the vision-impaired, for those of us in the "bi-focal set", or just for those times when you need to be looking somewhere else. At the press of a button, the TW-1 speaks the forward power, reverse power or SWR. Three languages are included: English, Spanish and German. It includes its own internal speaker; no external audio hookups are needed. Also available TW-2 UHF/VHF. ***Suggested Price $149***

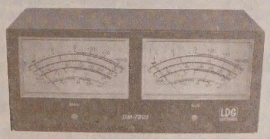

IC-7800 Owners... Your Eye-Strain Problems Solved!

Your beautiful IC-7800 deserves the best; add LDG's new DM-7800 dual meter system, and you're in the picture like never before. The DM-7800 is made exclusively for the IC-7800; order yours today. ***List Price $179***



The DTS Series Antenna Switches

Instantly switch your rig between 4 or 6 antennas with the press of a button. Auto-grounding when you shut your rigdown. Purchase the additional remote control and put the DTS Series switch anywhere indoors and operate it from your desk. They handle up to 1500 watts of RF power on HF (250W on 6M), and can be used with any coax-fed antenna. ***Suggested Price: DTS-4 $79, remote $39, DTS-6 $99, remote $49***



RCA-14 Your Cable Problems Solved!

RCA-14 is a breakout box for the accessory jacks on most popular transceivers. It comes with cables with the right DIN plugs, and all the outputs are RCA jacks. You simply plug the RCA-14 into your radio's accessory jacks, and all your ports are right there at your fingertips; just plug and play, one function or all of them. The RCA-14 is compatible with: Icom 703, 706, 718, 746, 756, 7000 and 7800, Yaesu 817, 857, 897 and 840, Kenwood 480, 570, 2000, Ten Tec Orion and many more. ***Suggested Price $59***

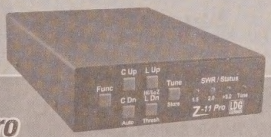

Z-11Pro

The original portable Z-11 was one of LDG's most popular tuners, accompanying adventurous hams to their backyards, or to the ends of the earth. Now meet the Z-11Pro, everything you always wanted in a small, portable tuner. Designed from the ground up for battery operation. Only 5" x 7.7" x 1.5", and weighing only 1.5 pounds, it handles 0.1 to 125 watts, making it ideal for both QRP and standard 100 watt transceivers from 160 - 6 meters.

"With 8,000 memories in LDG's exclusive "3-D Memory" array, the Z-11Pro uses LDG's state-of-the-art processor-controlled Switched-L tuning network. It will match dipoles, verticals, inverted-Vs or virtually any coax-fed antenna. With an optional LDG balun, it will also match longwires or antennas fed with ladder-line. All cables included. ***Suggested Price $179***

For more info, or to find your nearest dealer, visit us on the web at www.ldgelectronics.com

LDG Electronics, Inc.
1445 Parran Road
St. Leonard, MD 20685
Phone 410-586-2177
Fax 410-586-8475

LDG

SERA

The SouthEastern Repeater Association

Providing voluntary frequency coordination for Amateur Radio repeaters in Georgia, Kentucky, Mississippi, North Carolina, South Carolina, Tennessee, Virginia and West Virginia.

Directors (D), Vice Directors(VD), Assistant Directors (AD), Frequency Coordinators (FC)

Georgia

***D / FC* - Pete Seabolt, N4KHQ**
465 Esborn Rd. - Dahlonega, GA 30533
(706) 864-6613 /h, (706) 864-2169 ext. 1 /w

***VD / FC* - Phil Heaton, N4BBQ**
37 Jones St. - Dahlonega, GA 30533
(706) 867-7339

***AD / FC* - Richard (Rick) Wright, W4LOC**
93 Morrison Ln. - Chickamauga, GA 30707
(706) 539-2334

***AD* - M. Terry Jones, W4TL**
4816 Windwalker Dr. - Flowery Br., GA 30542
(770) 967-6364

Kentucky

***D / FC East* - Michael L McCown, K4ITF**
PO Box 312 - Pittsburg, KY 40755
(606) 791-8415

***AD* - David Forbis, KD4DVI**
16 Golden Acres Loop - Calvert City, KY 42029
(270) 898-7805 /h

Mississippi

***D / FC* - Steve Grantham, AA5SG**
PO Box 127 - Ellisville, MS 39437 (601) 477-2502

***VD* - Aubrey Bilbo, KE5LT**
29270 Anner Rd. - Picayune, MS 39466
(601) 798-0446

***AD* - Harold Bullard, K5WHB**
7 County Rd. #303 - Corinth, MS 38834
(662) 287-9302 /h, (662) 415-6817 /cell

***AD* - Charles Diamond, K5ASL**
16 Cody Flatt Rd. - Lumberton, MS 39455
(601) 796-9279 /h

North Carolina

***D* - Danny Hampton, K4ITL**
5453 Rock Service Station Rd. - Raleigh, NC 27603
(919) 662-9797 , (919) 662-4149 /fax

***VD / FC* - Frank A. Lynch, W4FAL**
2528 Oakes Plantation Dr. - Raleigh, NC 27610
(919) 740-3957

***AD* - Bob Lukaszewski, K4HA**
6009 Brass Lantern Ct. - Raleigh, NC 27606
(919) 833-0199

South Carolina

***D / FC West* - Roger Gregory, W4RWG**
102 Partridge Rd. - Union, SC 29379
(864) 427-1462

***VD / FC East* - Jim Cantrell, WJ4C**
Please refer all SC matters to Roger, W4RWG

Tennessee

***D / FC* Alan McClain, KA4BNI**
PO Box 672 - Dresden, TN 38225-0672
(731) 364-6035 /h, (731) 423-5610 /fax

Virginia

***D / FC East* - Jim Campbell, K4YM**
835 Meadow Dr. - Tappahannock, VA 22560
(804) 445-8278 /h, (804) 771-4829 /w

***VD / FC Central* - Jay Campbell, N4YMY**
12085 Cheroy Woods Ct. - Ashland, VA 23005
(804) 752-6688 /h, (804) 662-2747 /w

***AD / FC West* - Don Williams, W4VT**
412 Ridgeway Dr. - Bluefield, VA 24605
(276) 326-3338, (276) 322-2282 /fax

***AD East* - Charlie P.L. Stokes, WB4PVT**
494 Pamela Dr. - Newport News, VA 23601
(757) 595-2355

West Virginia

***D / FC* - Alex Hedrick, N8FWL**
1021 Woodlawn Ave. - Beckley, WV 25801-6431
(304)890-6611 /h, (304)704-6611 /w, (304)252-6611 /fax

***VD / FC* - Richard Dillon, K8VE**
PO Box 1177 - Buckhannon, WV 26201
(304) 472-5903 /h

***AD* - Chris Hatcher, KC8AFH**
PO Box 992 - Beaver, WV 25813
(304) 673-0000

***IT Support*- Tucker Sizemore, W8EMX**
111 Stuben Dr. - Huntersville, NC
(704) 875-2727

SERA Officers and Staff

President
Roger Gregory, W4RWG
South Carolina Director

Vice-President
Richard (Rick) Wright, W4LOC
Georgia AD / FC

Secretary
Alex Hedrick, N8FWL
West Virginia Director

Treasurer
Johnny Wofford, WA4ETE
7414 Grandiflora Dr. - Olive Branch, MS 38654
(901) 405-9480 /h, (901) 405-3253 /fax
wa4ete@comcast.net

Technical Committee
Danny Hampton, K4ITL, *chair*

FCC Liaison Committee
Frank Lynch, W4FAL, *chair*

Frequency Coordination Committee
Jim Cantrell, WJ4C,
plus the District Directors

Systems Administration/Membership
W. David Ward, W4WDW

Database Mgr./Software Development
Steve Grantham, AA5SG

Associate Membership Emeritus
Lindsay Cleveland, W4IZI

SERA Office Staff
Sharon Ward

Internet Manager
Alex Hedrick, N8FWL

Publications Committee
Tom Gallagher, N4IOZ
Jean Marie Gallagher, KI4DDC

In Remembrance
Wayne Williams, K4MOB (SK),
editor 1978-2001

E-mail - Hotline

To send e-mail to any SERA officer, staff member, Director, staff, *Repeater Journal* columnist or correspondent, use this address format (unless otherwise noted):

***callsign*@sera.org**

(callsign in lower case only)

Don't know who to contact? e-mail:
help.info@sera.org

or call the ***SERA Hotline:***
888-HAM-SERA

Advertiser Index

Amateur Radio Video News.....14
Benson (NC) JARSfest.....15
CAT-200 Repeater Controller.....6
CAT-300DXL Repeater Controller.....8
CAT-400 Repeater Controller.....11
Charlotte (NC) HF 63
Charleston (SC) HF 17
Comet Antennas.....C3
Fabulous Pfafftown HF.....64
Hi-Pro Repeaters.....47
ICOM D-Star HT.....C4
LDG Electronics.....1, C2
Maggiore Labs.....47
NHRC Repeater Controller 12
Raleigh (NC) Hamfest (2008) 51
RF Connection.....57
RT Systems Radio Programming.....50
SERA Associate Membership.....40, 53
Signman of Baton Rouge, LA 51
Spotlight Business Cards 56
Ten-Tec Factory Store.....5
Treas.Earth Gem/Jewelry Shows.....9
WECARS VEC.....14
Wireman 19
WV ARRL Convention/Hamfest.....41

SERA Repeater Journal
The Official Voice of SERA, Inc.

The Official Magazine of the SouthEastern Repeater Assn., Inc.

Published quarterly in February, May, August and November, exclusively for southeastern repeater owners and users.

August, 2008

Volume 37, No. 3 - Our Thirty-Seventh Year

Repeater Journal Staff

Editors/Production/Advertising
Tom Gallagher, N4IOZ
Jean Marie Gallagher, KI4DDC
410 East Sprague Street
Winston-Salem, NC 27127-3108
(336) 499-7169 editor@sera.org

Hamfest Calendar Editor
The SERA Repeater Journal Staff
hamfest@sera.org

Columns
Nostalgic Wavelengths David Bower, K4PZT
P.O. Box 10145 - Knoxville, TN 37939

Get the Hammer Randy McKenzie, KK4EJ
3661 Airport Rd. - Hillsville, VA 24343
KK4EJ@sera.org

Look At It-- This Way! Marvin Whatley, AA4YW
4010 Schooner Cir - Oriental, NC 28571

Cartoonist Don Phibbs, AD4QQ
1322 West Simpson Rd- Lenoir City, TN 37771

State News Correspondents

GEORGIA John Talipsky, N3ACK
385 Madison Chase Dr. - Lawrenceville, GA 30045
(770) 995-6446 N3ACK@sera.org

KENTUCKY Pat Spencer, KD4PWL
3395 Spangler #26 - Lexington, KY 40517
KD4PWL@sera.org

MISSISSIPPI Charles Diamond, K5ASL
43 Jude Brewer Rd - Lumberton, MS 39455
(601) 796-9279 K5ASL @sera.org

N. CAROLINA Michael J. Lewis, WA4KE
3401 Apple Meadow Dr.
Fuquay-Varina, NC 27526
WA4KE@sera.org

SO. CAROLINA Roger Gregory, W4RWG
102 Partridge Rd. - Union, SC 29397
(864) 427-1462 W4RWG@sera.org

TENNESSEE Bob Gault, KD4NEC
221 Cedarwood Tr. - Cleveland, TN 37312
KD4NEC@sera.org

VIRGINIA Fred Weaver, KG4BKI
P.O. Box A - Zuni, VA 23898
(757) 242-9066 KG4BKI@sera.org

W. VIRGINIA Richard Clemens, KB8AOB
102 Hickory St. - Buckhannon, WV 26201
(304) 439-1248 KB8AOB@sera.org

Contents

News and Features

SERA Announces Dues Increase 53
International Lighthouse Weekend 60
Scholarship Information 52
Collecting History 52
SERA Photo Album 54

Columns

SERA State News
Georgia John Talipsky, N3ACK 7
Kentucky Pat Spencer, KD4PWL 10
North Carolina Michael J. Lewis, WA4KE 13
South Carolina Roger Gregory, W4RWG 16
Tennessee Bob Gault, KD4NEC 18
Virginia Fred Weaver, KG4BKI 42
West Virginia Richard Clemens, KB8AOB 46

Nostalgic Wavelengths David Bower, K4PZT 4
Get The Hammer! Randy McKenzie, KK4EJ 48
Repeater Index David Ward, W4WDW 22
Hamfest Calendar 21
Look At It... This Way !!! Marvin Whatley, AA4YW 49

Advertiser Index 2
Ad Rate Card 57
Attention, Hamfest Sponsors 56
On The Cover 17

Reprint Policy

The SERA Repeater Journal is copyright 2008 by The SouthEastern Repeater Association, Inc.
Original material may be reproduced or printed by any organization without prior consent, with proper credit.
The *SERA REPEATER INDEX* may ***NOT*** be published or reproduced for distribution in any form, by any individual, publication, electronic source, or any other means without the express written consent of SERA, Inc. All other rights reserved.

Repeater Journal Mailing

The *Repeater Journal* is mailed Bulk Rate during the first week of the cover date. Delivery takes one to two weeks. Notify the **editor** if you have not received your copy by the 1st of the following month. **The Journal is *not* forwarded to new addresses.**

If you move, send your new address to:

SERA Membership--- Address Change
PO Box 215
Tobaccoville, NC 27050

Nostalgic Wavelengths

David Bower, K4PZT

Six-Meter Memories

It seems like only yesterday when I reflect back on the joy and excitement of discovering 6 meters. Back then, it was not called the "Magic Band", an appropriate name it would acquire years later. Each spring, with the change of seasons, the band would open up to many areas of the country and even, on occasion, to exotic countries outside the USA. Unlike the HF bands, the properties and conditions necessary for supporting DX where not well know for this band--and it still continues to surprise us a half century later. Let me tell you how I got started back in the late 1950s. I was first exposed to this band at my high school radio club, and encouraged to "get on" and enjoy the excitement. With a Technician license in hand, I sought to construct my station with limited funds. My first converter, an International Crystal FCV-1, was acquired "used" and connected to my Crosley AC-DC broadcast radio (and, yes, I did get shocked a few times). The crystal controlled converter had a 49 mc crystal and thus only supported one megacycle of the 6 meter band. My first antenna was a ground plane constructed from junk parts and some surplus metal tubing. The center support was a discarded washing machine pulley. I used a rubber washer in the center to insulate the center vertical radiator. I drilled four holes around the circumference to allow the radials to be attached. Now for the hard part. I found a diagram for a simple 2E26 6 meter transmitter and obtained most of the needed items by trading with my friends and scrounging junked radios and TVs. I spent a few dollars on resistors and other items I couldn't acquire, including an Ohmite Z-50 RF choke. It was a simple crystal controlled transmitter and was constructed on a surplus metal chassis. The Hartley oscillator used one section of a 6U8, with the other serving as the frequency doubler. My two most difficult problems were finding the correct tap on the homemade coil to support stable oscillation and; finally, neutralization of the 2E26 (I soon found out about the need for short wire leads). For the modulator, I paid five dollars for a unit built by a high school buddy. It used a 6V6 audio amplifier, along with a 12AT7 preamp. Another friend gave me a sawed-off telephone handset with the carbon button microphone unit. I plugged it into the audio jack and was told on the air that my audio was very low so I resorted to "screaming" into the microphone for more output. Another lesson to be learned was on the horizon. The audio modulator was wired for a high impedance input to the grid of the 12AT7. Some quick changes, and I rewired the jack to the cathode for a lower impedance input (as required). Now I was in business and starting to enjoy 6 meters talking with my ham buddies in Knoxville. Then, one day, I heard distant stations pounding into my receiver. Needless to say, I discovered DX in a hurry and after many attempts finally made contact with a station in Texas.



The FCV-2 converter, top view. Note the 43 mc crystal (top right).

In this continuing series, "Six-Meter Memories," I'll focus on different areas I can recall involving my early six-meter adventures. In this first part, I'm going to delve into six-meter converters and the part they played many years ago.



The FCV-2 converter, bottom view. PC board construction simplified construction and lowered the cost.

Six-Meter Converters

Many hams desiring capabilities to operate on six meters were limited by the availability of equipment. Yes, there were a few transmitters and



The Ameco CB-6 converter, bottom view. Note the neat hand wired construction, and the use of metal shielding for RF.

receivers with both HF and six meters, but many hams took a different approach. Homebrew transmitters were relatively easy to construct, and they were economical. Receivers were different for six meters. The best approach was an external converter for use with an existing HF receiver. Several models were low cost and a few could even be purchased in kit form to save money. Most were crystal controlled and were designed to operate into a receiver IF (intermediate frequency) "window" by tuning the receiver through this IF window to select the six-meter signal. However, a few converters were directly tunable with the receiver remaining on a "fixed" frequency. Six-meter converters were sold by such companies as Johnson, Tecraft, Heath, Internal Crystal, Ameco, RME, LW Electronics, Lafayette and others. I'm going to focus on two converters, those offered by Internal Crystal and Ameco (American Electronics Company). My first six-meter converter (mentioned earlier) was an FCV-1 made by International crystal. It employed a 49 mc crystal and was designed to be used in the broadcast band of a receiver. My later converter (a model FCV-2), also made by the same company, was supplied with a 43 mc crystal for use in the 7 mc-11 mc band of an HF communication receiver. In my case, I used a Hallicrafters SX-25 which I also used for 75 and 40 meter HF voice communication. So it served double duty for me. The FCV-2 used a 6BQ7 as an RF amplifier, and a 6U8 as a mixer-oscillator. The FCV-2 was

TEN-TEC

TEN-TEC is Now your Dealer!

Ten-Tec's Factory Store in Sevierville, TN now carries a full line of amateur radio accessories from other companies in addition to our own manufactured gear. Coax, wire, antennas, tuners, accessories - we've got it all.

Visiting the Great Smoky Mountains? Come see our factory store in person, order by phone **(800) 833-7373**, or visit our Internet store at **www.tentec.com**.

Store Hours: 8:00 am - 5:00 pm EST Mon. - Fri.
Phone Hours: 9:00 am - 5:30 pm EST Mon. - Fri.

1185 Dolly Parton Parkway
Sevierville, TN 37862
Sales Dept: 800-833-7373
Monday - Friday 9:00 - 5:30 EST
We accept VISA, Mastercard, and Discover

Office: (865) 453-7172
FAX: (865) 428-4483
Repair Dept.: (865) 428-0364 (8 - 4 EST)

(800) 833-7373

www.tentec.com



The Ameco CB-6 converter, top view. The copper chassis is "showing its age." The RF input/output jacks are of the type used in automobiles from this era.

sold as a PC board unit without enclosure. Some hams just connected it as-is to the communication receiver, using appropriate coax and external power connections. I mounted my converter in a custom case using scarp aluminum, along with a copper screen wire top cover for ventilation and shielding. The Ameco line of converters was slightly more expensive but was also very popular with hams. The model CB-6 pictured with this article was similar, but used a 6BZ7 RF amplifier. The Ameco was constructed on a two piece brushed copper chassis complete with RF input and output jacks, and a male octal tube-type connector for external power. Ameco later made a more advanced (and more expensive) converter using the popular TV type Nuvistor vacuum tube. Their model CN50W was designed with two stages of RF amplification using Nuvistors and a single Nuvistor as a mixer. The oscillator used a conventional 6J6 vacuum tube. Basically, the Nuvistor provided a better noise figure and gain characteristics.



A Nuvistor vacuum tube (left) and a conventional miniature vacuum tube (right). Note the small size of the Nuvistor.

I hope you've enjoyed this first installment of "Six-Meter Memories." Future articles will focus on other aspects of the six- meter hobby. If you have comments or suggestions, please feel free to e-mail me at <d.bower@ieee.org>.

CAT-200 Repeater Controller

This controller was specially developed to provide remote base linking operation and a voice synthesizer at an extremely affordable price.



Features Include:

- Voice Synthesizer ID
- (12) Voice Messages
- CW Identifier
- Beacon Message
- Remote Base Port
- DTMF Audio Muting
- DTMF Pad Test
- (30) Control Functions
- (4) Logic Inputs
- (4) Output Switches
- Optional Peet Weather Station Interface *
- Optional Windows ® Editor Program *

* Requires CI-200 Computer Interface

Ordering Information

CAT-200 Controller Board, Wired & Tested **$199.00**
RME-200L Rack Mount Enclosure **$49.00**
CI-200 Computer Interface and Windows Editor **$59.00**

Computer Automation Technology Inc.
4631 N.W. 31st. Avenue, Suite 142
Fort Lauderdale, Florida 33309
Phone: (954) 978-6171 – Fax: (561) 488-2894
Internet: http://www.catauto.com



Georgia

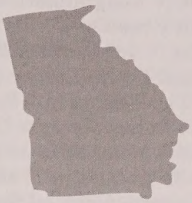

John Talipsky, N3ACK

The 2008 North Fulton Amateur Radio League Field Day is in the books. Early results show almost 2,000 contacts on 5 stations (3 main stations plus GOTA and VHF). This is outstanding for the club in this time of poor band conditions. On that point, Sunday morning proved a boon to 15m where over 100 contacts were made by the GOTA station. Just shows what can happen when the bands open up IF there are people there to contact. To top off the great food and hospitality, we had Senator Isakson and Representative Price visit our site along with many other dignitaries. In total, almost 190 folks visited the site (61 NFARL members). A half dozen Boy Scouts earned the radio merit badge at the event as well. Scores of folks visited us based on the publicity in the previous week's Atlanta Journal Constitution. Seems like a "good time was had by all".

Saturday, May 3, saw the first time ever for a NFARL Ham Cram - the program where you study for your Tech License FOR ONE DAY and take your test at the end of the day. 19 eager students passed the test given by W8BLA, WB4MAK, and KI7A. It was a FULL day for instructors W4QO and WB4MAK, with able assistance from KJ4CUS, but no one seemed to nod off as a break was scheduled each hour. Another Ham Cram is being considered for the fall.

Davis Academy RadioDay. Club members KR4MM, W3WL, KJ4AJY, and W4QO led a RadioDay at the Davis Academy in Dunwoody on April 4. About 80 students during 3 class periods heard all about CODES - not just Morse code but various secret codes used to convey messages throughout history. W3WL discussed the ENIGMA machine and KR4MM explained ASCII/computer codes. Students really jumped into Morse code and had a whole bunch of fun decoding words for W4QO. Teacher and club member Dave Moore, KU4MT, arranged the program for his school. WK4U and daughter showed up for moral support. More photos are available online, <http://www.nfarl.org/photoAlbum2008/radioDay_4-4-2008/index.html>

The North East Georgia and Athens Radio Club combined their efforts during Field Day this year. Doug Brown, KC4RSL, reported Field Day is over...and it seems to me that it went incredibly well. Lots of visitors, lots of new Hams and a lot of fun. James, KB7TBT, did a great job getting us publicity and it paid off. Two newspapers came out to the event, so the stories aren't over yet. You may have read the story online at <http://onlineathens.com/stories/063008/news_20080630029.shtml>, but if you didn't see the printed paper you don't know: that was on the FRONT PAGE. Fantastic! I've heard that members of the Athens Radio Club feel the same, stating that it was the best Field Day yet. They're already talking about



Jim Stafford, W4QO, NFARL President, spoke to about 80 students in three sessions during Radio Day at Davis Academy on April 4 in Dunwoody.

teaming up again next year. I know wheels are turning in my head about plans for FD 2009. Maybe building a tri-band hex beam for 20, 15 and 10 meters....9 db of gain would not be unwelcome.... Several people have talked about how smoothly things went at field Day. I just have to say that's because everyone involved was incredible. There wasn't a complaint about a task the whole weekend, or during the planning for that matter. It makes it very easy to organize an event when everyone makes it this easy. James, KB7TBT, has posted a LOT of pictures at <http://negarc.kb7tbt.com/fd08/>.

At the May meeting elections were held to fill vacancies on the Board. The following nominations were made, Club President: Doug Brown, KC4RSL; Activities Manager: James Pastorfield, KB7TBT; Club Secretary: Sherry Mears, KJ4DUN. Congratulations on your new positions!

The Silver Comet ARS held a Special Events Station on June 2 at Picketts Mill Battlefield in Dallas, Georgia. Operating 20/40 Meter SSB, we had over 135 contacts in 27 states and Canada. A special thanks to all the folks at Picketts Mill State Park for support of the Special Event Station.

The Atlanta ARC Hamfestival 2008 is now history. We had another fine fest marked by beautiful weather and a great turnout. The planning for next year's event will officially get under way in July. The date for 2009 is set for June 6 and our preliminary flier is now online at <www.atlantahamfest.com>.

Site setup and vendor setup went as well as usual on Friday. Attendance was good and Jim Miller Park once again proved to be a facility capable of covering our every needs.

Splendid weather favored this year's hamfest and we saw a large field of tailgaters displaying everything one can imagine, or so it seemed. Inside, the vendors sold the wide variety of goodies we've come to expect and that everyone took time to look over. We are grateful to all our vendors who make our show worth the trip - Lakeview Antenna, Ham Radio Outlet, RF-TEC, Bond&Garcia, The Signman of Baton Rouge, and The Wireman.

We can't forget the VE team, Central America VEC (CAVEC), David Still, WB4RRD, and his crew laboring in the lower building. Once again, this area boasted a number of newly licensed and upgraded hams, to whom we say "Congratulations and welcome!"

Once again Forums were a big part of our event and Tom Olley, KG4VUB, put together another jam packed schedule.

CAT-300DXL Repeater Controller

The CAT-300DXL has all the features of the very popular CAT-300DX including a full feature autopatch and a Remote Base Port.



Features Include:

Voice Synthesizer ID
(20) Voice Messages
Real Time Clock
(20) Position Scheduler
Full Feature Autopatch
(100) User Speed Dials
Emergency Speed Dials
Reverse Autopatch
Remote Base Port
CW Identifier
(20) User Macros
DTMF Audio Muting
DTMF Pad Test
(4) Logic Inputs
(4) Output Switches
Optional Windows® Editor

Ordering Information

CAT-300DXL *Controller Board, Wired & Tested* ***$399.00***
RME-1000 *Rack Mount Enclosure* ***$99.00***
ED-1000 *Windows Editor* ***$69.00***

Computer Automation Technology Inc.
4631 N.W. 31st. Avenue, Suite 142
Fort Lauderdale, Florida 33309
Phone: (954) 978-6171 – Fax: (561) 488-2894
Internet: http://www.catauto.com

Everything from DSTAR and ARES to a Beginners Q&A were on display. All in all a great show. We are looking forward to a great 2009!

In other news...the monthly meeting of the "Tech Session" will be Sunday, July 13 at 3 pm in the main conference room at the main administration building of Peachtree Dekalb Airport in Chamblee. The building is at the end of the main entrance to the airport - just follow the road off Clairemont down to the cul-de-sac parking lot at its end. The conference room is in the building marked "Epps". Come in the main entrance take the stairs at the left, the room is on the left at the top of the stairs - room 227. There will be a sign on the outside door.

This session will be a repeat, more or less, of the December 2007 session on Repeaters and Radio Programming. Topics will include, but not be limited to, repeaters, offsets, PL tones, CTCSS & Tone Squelch, DCS, IRLP, EchoLink and Dstar. This is a perfect opportunity for new Techs to get some hands-on help setting up their radios and getting an understanding how all the various repeater options work together. Also a good opportunity for anyone interested in playing around with their radios to see what they can do with them. Exploring and trying new things is always encouraged. We will be focusing mainly on HT's but mobile rigs are welcome too. Power (12V) and 2m antennas will be available so almost any radio you can carry in we can work with. If you have the manual bring it along, every bit helps. Check out <www.w4doc.org> for upcoming schedule for these monthly sessions.

The Southeastern VHF Society announces the 13th Annual SVHFS Conference April 2009 in Charlotte NC <http://www.svhfs.org/conf_2009.htm>

Yup, we're going back to Charlotte in April 2009! What a great location for a conference. Lots of neat local places to see and a super atmosphere for the family. If you missed the Orlando conference and would like to see what goes on at one, check out the program for our 2007 Conference that was held in Atlanta, GA. <http://www.svhfs.org/downloads/Technical_Program_07.doc>

The Statesboro Amatuer Radio Society repeater is up and running on the new tower in Pembroke. For the past several weeks repeater Trustee Joey Sapp, NC4D, has been actively working with Georgia Public Broadcasting relocating the 147.105 repeater on the new WVAN television tower. The construction is complete on the 1,500 foot tower. Two new amateur radio antennas were mounted on the tower for use by the ham service. One is a commercial quality 4-bay Sinclair located at the 590 foot level and the other is a Diamond tri-band fiberglass antenna at 630 feet. The Sinclair has a higher gain than the STARS antenna that was replaced. Also a problem with the Diamond was resolved by moving it farther from the television tower and replacing a defective connector at the antenna end of the coax. Joey said it seems to be working well now.

Due to a decision by GPB, the antenna we are using is the Sinclair, which is about 175 feet lower than our previous location. Also, it was originally placed on the side of the tower facing Savannah. However, through Joey's efforts, the Sinclair was relocated to favor Statesboro. Although the antenna is lower than before, performance seems to be better with the installation of a single length of new coax which is about twice the size of the old coax which it replaced. Several users of the repeater have remarked on the improvement in coverage, elimination of dead spots, and more reliable service.

Call for news items! If you have Georgia amateur radio or repeater news, please contact me at n3ack@sera.org. If you are a member of a local club please ask your newsletter editor to add my name to the distribution list or better yet please consider putting together something of interest about your club or group that we can share with all of our friends in SERA land and send it to me. Pictures are a plus, so don't forget to add some pizzazz to the story with pictures (but send them separately from the text)!

Treasures Of The Earth
Gem & Jewelry Shows

Rose & Van Wimmer
WA4TLH & WA4BIX

Gems, Minerals, Fossils Opals, Crystals, Beads. Custom made Jewelry. Repairs while you wait.

Aug. 8-10 .....Dalton, GA
NW GA Trade & Conv Center

Oct. 24-26 Harrisonburg, VA
Rockingham County Fairgrounds

Oct.31-Nov.2 .....Martinsville, VA
National Guard Armory

Nov. 9-11 ...Charlottesville, VA
National Guard Armory

www.toteshows.com

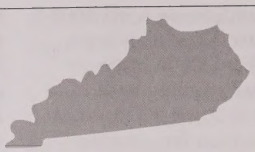

Kentucky

John Farler, K4AVX

Hello from Kentucky.

We start the news with a follow-up from last November's Journal that Pat Spencer forwarded to me recently. The article mentioned the class taught by Jim Hicks, WB4CTX, at Dixie Heights High School, in Northern Kentucky. Thanks to Pat and Jim for sending the story, and to Jim for the photos.

Unique High School Class In Northern Kentucky

Dixie Heights High School completed its second Radio Technology Class on May 30. The Northern Kentucky Amateur Radio Club VE Team tested the class at the school on May 29th with Robert Kluck, N4IJS, coordinating the testing session. The class had approximately 16-18 students who were seriously trying for their Technician Class amateur radio license.

The following students passed the exam and are the newest amateur radio operators at Dixie Heights High School. If you hear them on the air welcome them to amateur radio and encourage them to upgrade their ticket.

- KJ4EMY Matthew Hughes
- KJ4EMZ Brian Kerdolff
- KJ4ENA Matthew Wright
- KJ4ENB Jonathan Moffett
- KJ4ENC Greg Muzzillo
- KJ4ENE Ethan Chester
- KJ4ENF Dejan Ristic
- KJ4ENG Zachary Westbrook
- KJ4ENH Zachary Northcutt
- KJ4ENI Rachel Nicholas
- KJ4END Christopher Stetter (Winner of the new radio from KY4ET for having the highest grade in the class.)

Besides the support of the school and principal, the class received help from area Amateur organizations. The Kentucky District Seven Amateur Radio Emergency Team gave Christopher Stetter, KJ4END, a new radio as the student who has the highest average in the class. Christopher won a new two meter handheld radio. In addition, all students who passed the test received a year's free membership in the Northern Kentucky Amateur Radio Club.

As the instructor of the class, Jim adds the following: "The support of these two groups and individuals for the Dixie Heights High School Club and the Radio Technology Class has been amazing. As the project continues I look forward to their continued support. It is my hope that this project will continue to grow with the support of these two groups."

If you as an individual would like to contribute to the growth of the club and what is, as far as we know, the only amateur radio class taught in a public high school for credit, you may send your contributions to

Ms. Kim Banta, Principal
Dixie Heights High School
3010 Dixie Highway
Edgewood, KY 41017

The involved organizations' web sites follow:

http://www.dixie.kenton.k12.ky.us/
http://www.ky7et.org/
http://www.k4co.org/

Jim's email:wb4ctx@arrl.net

Jim continues, "The name of the course at Dixie is Radio Technology I. It is a one half credit physical science course. It is an innovative way of teaching science using practical applications and covers Kentucky core content in physical science, earth space science, mathematics, social studies, and even some arts and humanities, to name a few."

"The final exam is the Technician Exam and all students take the exam. You can pass the course without passing the exam, of course, since there are many other grades during the trimester. The length of the class is 12 weeks and it meets five days a week for seventy minutes. We cover in addition to the Kentucky Core Content many of the aspects of amateur radio including operating courtesy."

I'm certain that Jim would

be glad to provide information to anyone thinking of starting or supporting such an endeavor in a local school. This is one way that amateur clubs and organizations can contribute to the growth of ham radio among youth, an element critical for the future of the service – help start or support a school club.

Cave Area Repeater Net

One of the local hotspots for amateur radio in Kentucky has always been in the Glasgow-Mammoth Cave area. Larry Brumett, KN4IV, the President of the Mammoth Cave ARC, sends the following information.

"The Cave Area Repeater or CARN on 146.94 is owned, operated and maintained by the Mammoth Cave ARC and is an open repeater for all to use. CARN has a local traffic net each and every night of the week at 0200z or 8:00 cst."

"The repeater has coverage in the surrounding counties of Warren, Hart, Allen, Green, Taylor, Larue and Adair with hams from each of those counties being members of the Cave Area Club. The repeater antenna is currently at 350 feet on the local cable tv tower with coverage of about 40 miles with upgrades and repairs on the horizon."

"The club also owns and operates a UHF repeater on 444.925 that supports echolink 24/7. At net time the 444.925 repeater and Echolink are linked to the 146.94 machine for one hour during the net from 0200z to 0300z."

"MCARC sponsors a testing session the first week each quarter to accommodate new hams and upgrades. The club has been in existence since 1956 with two of its Charter members still active - Joe Vittow, W4PIQ, now in Lawrenceburg, and Danny Beam, W4SZL,now in Hodgenville."

"We are also active with the local DES and have net controls in place to conduct severe weather nets as needed. On March 7., 2009, the club will host its 33rd annual hamfest and is considered by some to be the best and largest fest in the state. "

The club officers are:

Larry Brumett,KN4IV, President
Dennis Parket,KC4OHX, Vice Pres.
Chappy Rice, KD4SS, Sec'y/Treasurer
<http://www.ky4x.org/>

Field Day Observations

With Field Day just ending as I write this, I noticed several encouraging things this year. I was encouraged by hearing many young voices, some being prompted by older voices, operating during the event. Sometimes in the past it was rare to hear young folks operating, but the GOTA stations and other considerations have improved the situation.

Also, we had a couple of high school aged guys attend

CAT-400 Repeater Controller

This controller combines the features of the popular CAT-250 controller and the RLS-1000 Remote Link Switch into a four- port controller ideally suited for sophisticated linking systems.



Features Include:

Voice Synthesizer ID
(20) Voice Messages
(1) Repeater Port
(3) Remote Base Ports
(4) DTMF Decoders
CW Identifier
DTMF Audio Muting
DTMF Pad Test
(40) User Macros
(50) Event Macros
(64) Control Functions
(4) Logic Inputs
(4) Output Switches
Internet Firmware Upgrades
Optional Windows® Editor

Ordering Information

CAT-400 *Controller Board, Wired & Tested* ***$399.00***
RME-200L *Rack Mount Enclosure* ***$49.00***
ED-400 *Windows® Editor* ***$49.00***

Computer Automation Technology Inc.
4631 N.W. 31st. Avenue, Suite 142
Fort Lauderdale, Florida 33309
Phone: (954) 978-6171 – Fax: (561) 488-2894
Internet: http://www.catauto.com

our site and show their interest, and, in fact, announce they are ready to take an exam. One we managed to get going on the mic, and you could see his improvement in operating procedures in the short time he was on.

Fall Hamfest Season

Starting in August the late-summer/fall hamfest season picks up in KY. The 2008 Central Kentucky ARRL Hamfest is on Sunday, August 10, 2008, at American Legion Post #34 on US 62 in Lawrenceburg, KY. This is the second year at this location. See <http://www.bluegrassars.org/> for info.

Next is the Greater Louisville Hamfest on Saturday, September6, at the Paroquet Springs Conference center, where it has been for a couple of years. Check for info athttp://louisvillehamfest.com/

Saturday, September 13, 2008 sees the Central KY Amateur Radio Clubs' hamfest in Richmond. The site has been moved to the Madison County Fair Grounds in Richmond Kentucky, on RT. 52, toward Irvine. For a map and more info see the webpage at <http://www.qsl.net/ck-ars/hamfest/>

Finally, the Ky. Mountains ARC has their annual swapfest at the Civil Air Patrol building at the Hazard Ky airport, on Rt. 15, between Hazard, and Jackson. See <http:\\www.k4avx.net\> This hamfest is on Saturday, September 20. If you don't have your fill of hamfests by then, the Ten-Tec hamfest in Sevierville, TN. is the next weekend!

Thanks!

Please send any news and information to me at k4avx@sera.org. Thanks to Pat, Jim, and Larry for sending info for this issue. Besides current news, I hope to spotlight repeaters and clubs around the state, and especially the educational end. Any **pictures** are also appreciated, and should be clear and large files for publication. (Don't embed them in text files! Attach each file to your email, or send good prints.) Don't forget to visit KYHAM and the ARRL KY Webpage for up-to-the minute news from the Kentucky section.

73, John Farler, K4AVX
k4avx@sera.org

NHRC

Repeater Controllers

NHRC-μ (Micro)

Ultra-Compact
Repeater Controller/IDer



(actual size 1.25" x 2.00")

NHRC-μ Features

- Repeater Controller, IDer, or Beacon modes
- High and low-going COR and CTCSS inputs
- Extremely compact
- "Intelligent" ID algorithm
- Programmable CW ID speed and pitch
- 21 Control operator settings
- 4 User commands
- 5 Saved setups
- Touch-Tone remote control and programming
- Windows™ based, serial port programming
- Hang timer, ID timer, Timeout timer, and CW messages stored in non-volatile memory
- Jumper-selectable receiver deemphasis
- LED CAS, CTCSS, PTT, and DTMF indicators
- Extremely low power consumption

The NHRC-μ ("Micro") is a compact repeater controller/IDer designed for easy installation in close quarters. The NHRC-μ can function as a conventional repeater controller, as an IDer for repeaters, or as a beacon controller. It can be easily mounted with double-sided foam adhesive tape, and connected to the equipment with flying leads, allowing for easy installation in almost any equipment.

The NHRC-μ is programmable by sending DTMF sequences over the air, or by computer with a serial port connection and the free NHRC-μ programming software. The CW ID, hang time, ID timer, timeout timer and courtesy tone beeps can all be programmed by the user. All programming is stored in non-volatile EEPROM memory.

The NHRC-μ (Micro) (Assembled and Tested): **$119** plus shipping and handling

NHRC Repeater Controllers • 415 Fourth Range Rd. • Pembroke, NH 03275
phone: 603-485-2248 • fax: 603-210-2248
email: information@nhrc.net • http://www.nhrc.net

Visit our web site for our latest Catalog

North Carolina

Michael J. Lewis, WA4KE

Shelby Hamfest is moving to a new (and improved) location this year. Gaston county and park officials have been very cooperative and are diligently working to help make the 2008 Hamfest one of our best ever. Please visit the following website to determine the status of this hamfest as August approaches. <http://www.shelbyhamfest.org/>

Dean Blair,K2JB, of WCARS, noted that the club had coverage from several sources including:

1. A pre-event notice in the Asheville Citizen-Times newspaper.
2. A 2-hr reporter visit on Saturday resulting in a story in the Sunday Asheville Citizen-Times.
3. A visit by the 11th Congressional Republican Candidate and current Asheville City Councilman, Dr. Carl Mumpower.
4. A visit by a Buncombe County Commissioner, David Gantt.
5. A visit by the EOC director at the VA Hospital where we operated from.
6. A Field-Day mention on a local talk-radio show on Friday afternoon who was doing a segment on Amateur Radio with the NC4BS group.
7. An inactive ham who just happens to be a contributing producer to the local cable public access channel who came out, filmed a 30-minute show scheduled for airing next week.

Gary Pearce, KN4AQ, has posted some video of the RARS field day at RARS Field Day Media into is at <http://www.arvideonews.com/fieldday/>

Hats off to Allan Pellnat, KX2H, and the crew that operated from the Battleship North Carolina this past weekend for "Museum Ships" weekend. WWAY-TV3, the ABC affiliate, sent a reporter to cover the story. Here's a link to the video. Congratulations to the crew. <http://preview.tinyurl.com/3hga6w>

Congratulations to members of the Azalea Coast Amateur Radio Club for orchestrating a successful amateur radio contact between the battleship USS North Carolina and her namesake, docked in Wilmington for a commissioning ceremony this weekend. The director of the museum ship and the Captain of the new attack submarine USS North Carolina made a 2 meter contact yesterday. The event was covered by WWAY TV and video can be seen at the link below <http://www.wwaytv3.com/video/sub_battleship_share_historic_radio_call/04>. This is the first known conveyance of radio greetings between two namesake military vessels since the cold war era. This weekend the ACARC will be operating a special event station from the radio room of the battleship North Carolina to celebrate the commissioning of the new submarine.

At a recent meeting of the ARRL Executive Committee, HQ staff learned that there was a discussion of the important role played by local clubs in recruiting, training and mentoring new licensees. Some clubs are very successful. A part of ARRL's effort to increase the number of new radio amateurs should be to help recognize the clubs that are doing a good job, and to educate and encourage other clubs to follow their example. As a first step, it would be very helpful if you would

Amateur radio participated in two expos. Hams from the ARES™ and SKYWARN organizations exhibited at the WECT Hurricane Expo in Wilmington, NC held June 1st at Independence Mall. Interest from the public was quite high with lots of questions on how to receive communications in an emergency, since the Wilmington TV market will be the first in the nation to cutover from analog-to-all digital transmissions on September 8th, five months ahead of the national cutover on February 17, 2009. On Saturday, May 29th, ARES™ operators from Regions 1 and 2 of the N.C. ARES™ held a working display at the hurricane expo held at the Coast Guard station in Elizabeth City.

identify clubs you know of that are doing outstanding work in recruiting, training and mentoring new licensees and send the section manager and the affiliated club coordinator a list of these clubs.

In closing I would like to thank the editors of the newsletters that provide the club news which I plagiarize each quarter. Please continue to send the emails and newsletters for your club. As space permits, we try to publicize the clubs' events as much as possible.

Thanks –
WA4KE@sera.org

Got a program lined up for your next club meeting?

ARVN is building quite a library of great club meeting programs on DVD, and we've been getting rave reviews (look at the August *QST*).

If you're struggling to find a good program, check out the free previews on our web site. I'm sure there's something your members will like.

D-STAR fans: Dayton 08 D-STAR forum videos are now available!

www.ARVideoNews.com
e-mail kn4aq@arvideonews.com

ARVN
AMATEUR RADIO VIDEO NEWS

available only on DVD VIDEO

Western Carolina Amateur Radio Society/VEC, Inc.

WCARS / VEC

An Amateur Radio Volunteer Examiner Coordinator AND A Special Event Station Call Sign (1X1) Coordinator

For Newly Issued Callsigns, Call (423) 689-6358
(11:00 AM to Midnight - 7 Days a Week, including Holidays)

For other information, including test session coordination, VE Team Formation, etc.:

Norman Harrill, N4NH
President, WCARS/VEC Inc.
7 Skylyn Ct; Asheville, NC 28806
(828) 253-1192 nharill@bellsouth.net

Richard Truax, K9RT
3018 Gus Emmett Tr; Sellersburg, IN 47172
(812) 246-6377 k9rt@aol.com

Win Guin, W2GLJ
2138 Sonning Dr; Germantown, TN 38138
(901) 754-4552 winguin@bellsouth.net

Willard Sitton, W4HZD
7300 Stockton Dr; Knoxville, TN 37909
(865) 588-1101 w4hzd@arrl.net

Visit us at http://www.korrnet.org/wcars
For test schedules, contact people at each site, and an ONLINE REQUEST for a
SPECIAL EVENT STATION CALL SIGN

WE'RE **STILL** LOOKING FOR A FEW GOOD VE TEAMS!

20th Annual JARSFEST 2008

ARRL Sanctioned Hamfest

SUN. NOV 16
8:00 A.M. TO 4:00 P.M.

AMER. LEGION COMPLEX
HWY. 301 NORTH
BENSON, NC

Adv. Reg. $4.00 — At Door $5.00 — Child (Under 12) Free ,With Adult

Talk-In On 147.270 + 600

BUY, SELL, TRADE Plus EXAMS, DEALERS, FOOD

DRAWINGS: GRAND PRIZE — YEASU FT 857D

2nd PRIZE — Two Meter Mobile

(All Spaces Sold Out The Last 10 Years)

INSIDE TABLES FOR RENT

Inside Set up: 6:00 AM, RESERVE YOUR SPACE NOW

GREAT FOOD
Biscuits — Burgers — Dogs & More

Out Door Tailgating
OPENS 6:00 AM

NOTICE
Due to local ordinances and club policy, neither weapons nor pornographic material may be displayed or sold at the JARSFEST site.

Local Lodging:
CALL BENSON AREA CHAMBER OF COMMERCE 919-894-3825

EXAMS BEGIN: 10:00 AM (SHARP)

Amateur Radio Exams (Courtesy of RARS VE TEAM)

WALK-INS ONLY. Bring your completed FCC Form, photo copy of your current license (if applicable), and photo ID. Cost payable at test site by cash or check.

To Reserve Space or More Information Call: (919) 894-3352, 919-820-3498, (7:00 PM – 10:00 PM)

E-Mail: blambert1@mindspring.com

Please Print Clearly — **JARSFEST 2008 Pre-registration** — Make Checks Payable To JARS

NAME _____ CALL _____

ADDRESS _____

CITY _____ STATE _____ ZIP _____

PHONE (_____) _____

_____ Pre-registration Tickets	@ $5.00 ea.	$ _____
_____ Indoor Fleamarket Tables	@ $10.00 ea. plus registration	$ _____
_____ Outside Tail Gate Spaces	@ $6.00 ea. plus registration	$ _____

Pre-registration Requests Received Without An S.A.S.E. Or After November 5th Will Be Held At The Door

Johnston Amateur Radio Society, Inc. P.O.Box 302, Benson, NC 27504

http://www.jars.net



South Carolina

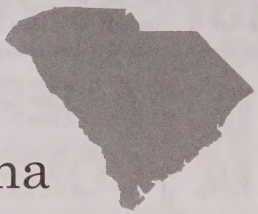

Roger Gregory, W4RWG

Hello South Carolina

The SC News is short this quarter. I did not receive some newsletters that I have been receiving. I can't write the SC news without input from you. I encourage you to make sure I receive something from you each month. My wife Kathy and I attended the SERA Board Meeting May 31-June 1 in Tennessee. Our SC Vice Director **Jim Cantrell, WJ4C** was not able to attend due to health problems. He was surely missed by the entire SERA Staff. Jim had not missed a meeting since he joined the staff. We all hope he improves and can be with us in January 2009.

Well, **I will be retiring from the Union Sheriff's Office the end of the year**. My Sheriff was not re-elected and I will leave when he leaves office. I will have more time to spend with my Granddaughter Madyson, Amateur Radio and SERA Business. I will leave with 32 years and 2 months having worked under three Sheriffs.

The **Anderson Radio Club** announces that Les Shattuck, K4NK, had surgery and is at home and recovering. Les, I wish you a speedy recovery. Les has been a great friend to the Amateur Community for a long time. The Technician class had 9 participants with 8 being successful. The ARC welcomes new members Ron Blighton, KJ4CTH, and his son Daniel Green who is waiting on his license.

The **Florence Amateur Radio Club** welcomes new members Earl Parnell, KJ4BVM; Shelia Parnell, KJ4BNV; and Rob Belinski, KJ4DGT. The FARC helped with MayFly at the Florence Airport May 24 and 25. They also helped with the McLeod Run/Walk in April.

The **Greenwood Amateur Radio Society** welcomes new members David Haynes, KJ4BWG, his wife Margaret, and Jim Gresham, KI4ZFU. The GARS wishes to congratulate Earl Powell who passed his EXTRA Exam on May 3 in Spartanburg.

The **Pickens County Emergency Communications Group** assisted 400 Boy and Girl Scouts on May 3 by supplying Emergency Communications while they hiked up Sassafras Mountain. They also participated in the VHF contest on June 14 and 15. The PCECG meets the first Tuesday at 7 pm at 1509 Wahalla Highway West of Pickins on Highway 183. All hams are welcome.

The **Salkahatchie Amateur Radio Society** decided not to operate Field Day this year. The SARS has plans for a fox hunt and VE Testing in July. They also will purchase a fox hunt transmitter.

The **York County Amateur Radio Society** had a guest speaker at their May 22 meeting. It was me! Brent Case, K4BSC, the Club President gave me directions to their "clubhouse". 50 minutes after I left Union I arrived. I was amazed at what I saw. The YCARS has their own building, which is paid for, complete with towers, radio room with radios, meeting room, and rest rooms. I couldn't believe a club this small could accomplish all that I saw. They certainly have a lot to be proud of. Some clubs around the State have to find a place to meet each month. I enjoyed being with them. I spoke about the SERA organization and how we coor-

dinate repeaters. They seemed to enjoy the training. I enjoyed being with them. I appreciate being asked to speak to them.

The **Spartanburg Amateur Radio Club** provided communications for the annual March of Dimes walk held April 26. Those who participated were Les MacBay, W4LSO; Mike Thompson, KE4KMA; Mike Bonner, KI4AWC; Wayne Davis, K4SPA; Jesse Smith, K4MSS; Fritz Nitch, W4NTO; Larry Thompson, W4USC; Ted Buttons, W4ERD; Jim Campbell, W4BQP; Art Patterson, KE4EAN; Karen Marmet, KF4BLF; Ranfy Clair, KI4CQO, and Steve Wilzbacher, K4SAW. The SARC newsletter announced that their newsletter editor Elsie Finkelstein, KA-2CLX, is now hospital bound at RoseCrest. We wish Elsie the best and I hope gets better real soon.

Attention SC Repeater Owners. I ask that you consider joining SERA as a full member. See the application in this issue and join today. With your full membership, two subscriptions to the journal will be mailed to your designees for as long as you are a full member.

If your club news is not in the journal, tell your club secretary to send me your news.

73,
Roger W. Gregory, W4RWG
SERA President
SC Director

On The Cover

We really enjoy getting photos from out in the field, and "Our Camera Gal" Liz Clarence, KD4OCG, sent some pictures from the antenna party that went up to remount the antenna for the 147.27/444.825 machines over Franklin, VA, after the water tower there was repainted.

As a matter of fact, this picture is so pretty that I just couldn't see defacing it with insets or captions!

This might be a reminder that, with cooler weather coming, it's a good time to plan a trip to inspect feedlines and antennas before winter makes the task miserable and dangerous!

For more about this, and more pictures, turn to page 42 in this issue.

The 36th Annual and Original
CHARLESTON HAMFEST
AND COMPUTER SHOW
SATURDAY, FEBRUARY 7, 2009
ARRL 2009 SC State Convention

Notice: This Hamfest is considered a family affair. The committee reserves the right to eject any inappropriate materials from the premises.
Prizes: $400, $200, & $100 cash. Door prizes during the day. **Activities:** Forums and Bingo.
Food: World Famous C.A.R.S. Dogs and BBQ Sandwiches. **Volunteer Exams:** On site at 1:00 pm.

Exchange Park Fair Grounds, Ladson SC
I-26 at Exit 203
Acres of Free Parking
Talk in - 146.79, 145.25, and 147.045
Doors open at 8:00 am
See more details at http://www.wa4usn.org
or contact Jenny Myers, WA4NGV
2630 Dellwood Avenue, N. Charleston SC 29405-6814
(843) 747-2324 or email: brycemyers@aol.com

Charleston Amateur Radio Society, Inc.
Charleston, SC
WWW.WA4USN.ORG
email: WA4USN@AMSAT.ORG





Tennessee

Bob Gault, KD4NEC

Another Field Day is in the books, and I hope you had as much fun as I did. I got to help the Cleveland Amateur Radio Club work from Red Clay State Historic Park, the last eastern capital of the Cherokee Indian nation. It was our second Field Day at this location and it provides less interference than the clubhouse that is located in town surrounded by power lines and all sorts of interference.

From what I read in their newsletter the Bristol Amateur Radio Club picked another ideal spot on South Holston Lake. Sounds like a great spot to have fun!

While I'm on the topic of Field Day, a club nearby, the McMinn County Amateur Radio Club had a good time. The club found a spot on the front page of the local newspaper telling about amateur radio and its connection to emergency communications. The club used a local park - the same location as their annual hamfest.

The Knoxville Hamfest drew a large crowd. A balloon launching during the event added more excitement and an aspect of amateur radio not often seen. This was the Delta Division and Tennessee Section of ARRL convention.

Amateurs around Knoxville are mourning the loss of L.B. Cebik, W4RNL, a world-renowned amateur radio operator and authority on antennas who passed away on April 22. In an article prepared by David Bower, K4PZT, for the Oak Ridge Amateur Radio Club newsletter, he writes:

"He was born on August 8, 1939 in Bridgeport Connecticut and devoted most of his life to the hobby of amateur radio, education, and the advancement of information about antennas through his many publications.



Dan Dura, K2DCD, from ARRL Headquarters spoke on emergency communications and other activities at the Knoxville Hamfest.

"He retired several years ago after 26 years of service from the University of Tennessee at Knoxville as Professor Emeritus of Philosophy. He authored numerous books and published articles in various periodicals such as QEX, QST, CQ, Ham Radio Magazine, 73, and others on the subject of antennas. L.B. was a modest person and was always willing to help others. He received numerous awards for his many accomplishments. And he was always willing to speak to amateur radio clubs and other organizations about the various facets of antennas.

"Locally, he was a Life Honorary member of the East Tennessee DX Association and a past president of the Radio Amateur Radio Club of Knoxville. At his memorial service April 27, several amateur radio operators spoke of his many

Radio Amateur Club of Knoxville (RACK) meeting on June 19 program was presented by Bob Dilworth, W4LQE, and he spoke about early amateur radio history in the Knoxville area. He is shown holding a solid-state 6-meter transceiver he designed and built in the late 1950s. Pictured (L-R): Don Riley, N4CZL, First Vice President; Jim Norman, N4CZL, President; and Bob Dilworth, W4LQE.

ARRL Forum, Knoxville Hamfest 2008.

accomplishments in the hobby, and his support of education and the advancement of the hobby."

A new digipeter has been put on Stone Mountain near the Tennessee / North Carolina state line. Operating on 144.390 Mhz. simplex, it is using the call K4DHT-4.

Earlier this year, the Bristol Amateur Radio Club got some help from the Sullivan County Emergency Management Agency getting a new antenna and feed line for their two-meter repeater. Assisting with replacement of a 30 year-old antenna and feed line were KE4CCB, KT4SQ, W4CBX, K4VFF, K4UTN, W4DJR, and W4FXO.

The Oak Ridge Amateur Radio Club presented a plaque honoring member Ed Westcott, W4UVS, for all his years of service to amateur radio, and making him an honorary life member of the organization at their Field Day event on Saturday, June 28 Ed Westcott was the 'designated' official photographer at Oak Ridge during the WW-II era and, as such, documented many of the activities for historical preservation. He was recently presented 'the keys to the city of Oak Ridge' and a street in Oak Ridge was also named after him (to honor his life-long accomplishments)."

In the contesting corner, WD4OAR took 1st place 2008 January VHF Contest TN and Delta Division The ARRL may as well get a rubber stamp with WD4OAR (newly changed to W4OAR) on it for 1st place Limited Multi in the Delta Division and Tennessee Section for January, June, and September VHF contests. That makes WD4OAR winner in September 2003 (North Carolina), 2004, 2005, 2006, 2007, June 2007, and January 2007 and 2008. Just before this article went to publication they were after the June 2008 contest.

Till next time, 73. Bob

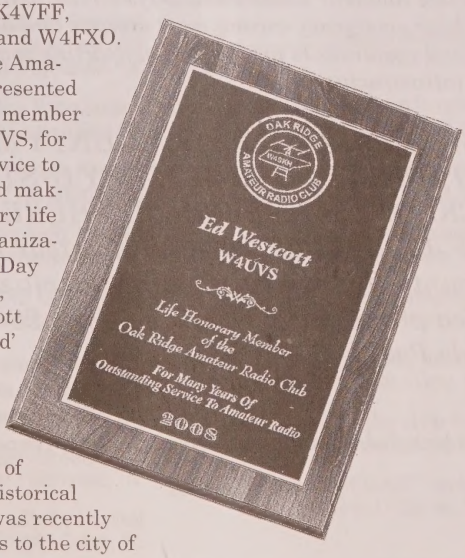



Doug Campbell (N1CWR), President of the Oak Ridge Amateur Radio Club, gave a tribute to L.B. Cebik (W4RNL-SK) at the Knoxville Hamfest.

(800) 727-WIRE (9473)

That's all you need to know about Wire, cable and their accessories!

20 Years of quality & service!

www.thewireman.com

The Wireman™ Inc.

TECH HELP (864) 895-4195

E-Mail: n8ug@thewireman.com

It's All Free!

Did you know that SERA assistance in coordination, technical help, or interference information is FREE. We do not charge for any of our services. Our operating expenses are derived solely from voluntary membership of Repeater Owners and users.

In 2008, SERA enters it's 37th year of successful operation and service in the South-Eastern 8-states.

Our volunteers are here for you. If you have any questions about SERA, don't hesitate to call or ask. It's that Simple!

Government officials in Madison County proclaimed the week of June 23-29 as Amateur Radio Week. It was signed by County Mayor Jimmy Harris and Mayor Jerry Gist of Jackson Tenn. The proclamation reads:

WHEREAS, The West Tennessee Amateur Radio Society is celebrating a half-century of promoting and enhancing the craft of amateur radio providing a bridge between people, societies and countries by creating friendships and the sharing of ideas; and

WHEREAS, The West Tennessee Amateur Radio Society has continued to provide countless hours of community services and emergency communications, without compensation throughout these decades; and

WHEREAS, The amateur radio's people provide services to our many Emergency Response organizations, including the Jackson-Madison County Emergency Management Agency, the American Red Cross, and the Salvation Army and have demonstrated their value in public assistance by providing free radio communications for local parades, bike-a-thons, walk-a-thons, fairs and other charitable public events; and

WHEREAS, Jackson and Madison County appreciate the diligence of these "hams" who also serve as weather spotters in the Skywarn program of the U. S. Government Weather Bureau; and

WHEREAS, Amateur Radio once again proved its undisputed relevance in the modern world in 2003 and 2008 by providing emergency communications when other systems failed in the devastation of the tornados that struck Madison County; and

WHEREAS, The West Tennessee Amateur Radio Field Day exercise will take place on June 28-29, 2008 and is a 24-hour emergency encampment exercise and demonstration of the Radio Amateur's skills and readiness to provide self-supporting communications even in fields without further infrastructure.

NOW, THEREFORE, WE, JIMMY HARRIS, COUNTY MAYOR OF MADISON COUNTY, TENNESSEE, AND JERRY GIST, MAYOR OF THE CITY OF JACKSON, TENNESSEE, DO HEREBY PROCLAIM THE WEEK OF JUNE 23-29, 2008 AS Amateur Radio Week in Jackson-Madison County, Tennessee, and urge all citizens to take advantage of the planned programs to be offered June 28-29, 2008 at the Jackson Fairgrounds Park.

Congrats to Mike Winslow, President, and all of the members of the West Tennessee Amateur Radio Club.

HAMFEST/CONVENTION CALENDAR

Please send your correct dates to the *Hamfest Calendar* editor : **hamfest@sera.org**

The information printed here was accurate as of 7/14/2008.

The RJ cannot be held responsible for date changes or new listings that occur after the issue goes to press. Thank you.

Deadline for the Nov. issue is Oct. 1, 2008

August 2008

2..... Roanoke Hamfest
Byrd High School • Vinton , VA

3.....58th Annual Berryville Hamfest
Shenandoah Valley ARC
• Berryville, VA

9..... 10th Annual CFARS Swapfest
Cape Fear ARS
Reeves Auditorium, MU• Fayetteville, NC

9..... Ellijay Amateur Radio Society
Ellijay Lions Club • Ellijay, GA

9..... Tri-State Hamfest
• Huntington, WV

10..... Central Kentucky ARRL Hamfest
Bluegrass ARS • Lawrenceburg, KY

16.....2nd Annual TARC Tailgate Party
Trident ARC • Moncks Corner, SC

23 & 24 Roanoke Division Convention
West Virginia State Amateur Radio
WVU Convention Center • Weston, WV

23.....Short Mountain Repeater Club
Community Center • Gladeville, TN

30 & 31 .....Shelby Hamfest
Biggerstaff Park • Dallas, NC

September 2008

6.....Louisville Hamfest
Paroquet Spgs. Conf. Ctr.
• Shepherdsville, KY

13..... Central Kentucky Hamfest
Madison Cty. Fairgrounds • Richmond, KY

20 & 21 .....Virginia Beach Hamfest
Virginia Wesleyan College
• Virginia Beach, VA

20..... Paulding ARC Hamfest
Paulding Meadows Park • Dallas, GA

20.....Hazard Swapfest
Kentucky Mountains ARC • Hazard, KY

26 & 27 ..... Ten-Tec 9th Annual Hamfest
• Sevierville, TN

October 2008

4.....Rock Hill Hamfest
• Rock Hill, SC

11.....Pfafftown Hamfest
• Pfafftown, NC

11.....Augusta Hamfest
Evans Middle School • Evans, GA

12.....Maysville Hamfest
Community Center • Maysville, NC

17 & 18 .....ARLS Convention
• St. Simons Island, GA

18.....Gray Hamfest
Appalachian Fairgrounds • Gray, TN

18..... ARRL Day in the Park
• Ocean Springs, MS

25..... Sumter "OPEN-AIR" Hamfest
Jaycee Hut • Sumter, SC

November 2008

1 & 2 .....Stone Mountain Hamfest
• Lawrenceville, GA

14 & 15 .....Fall Hamfest 2008
Jackson ARA • Ocean Springs, MS

16..... JARSFEST
Am. Legion Complex • Benson, NC

December 2008

6..... Pearl River County ARC Hamfest
• Poplarville, MS

January 2009

3..... 18th Annual Morristown Hamfest
Lakeway ARC • White Pine, TN

10..... TecFest, Gwinnett ARS
• Lawrenceville, GA

10..... Greenwood Hamfest
Civic Center • Greenwood, SC

February 2009

7..... Charleston Hamfest
South Carolina State Convention
• Ladson, SC

28..... Dalton Hamfest #27
Fairgrounds • Dalton, GA

March 2009

14 & 15..... Charlotte Hamfest
Cabarrus Arena & Events Ctr.
• Concord, NC

21.....Charleston WV Hamfest
Coonskin Armory • Charleston, WV

21.....Reelfoot ARC Hamfest
Nat'l. Guard Armory • Union City, TN

THE SERA OFFICIAL REPEATER INDEX

REPEATER LISTINGS FOR: GEORGIA ■ KENTUCKY ■ MISSISSIPPI ■ NORTH CAROLINA ■ SOUTH CAROLINA ■ TENNESSEE ■ VIRGINIA ■ WEST VIRGINIA

IMPORTANT NOTICE: The SERA ***Repeater Journal*** is Copyright 2008 by the SouthEastern Repeater Association, Inc., the officially recognized Amateur Radio Repeater Coordinating organization for Kentucky, Georgia, Mississippi, North Carolina, South Carolina, Tennessee, Virginia and West Virginia.

The SERA ***Repeater Index*** may NOT be published or reproduced, in any form, by any individual, publication, electronic source, or any other means, for distribution without the expressed written consent of the SERA, Inc. All other rights reserved.

SERA will not be responsible for incorrect or omitted listings. The responsibility of correct listings is that of the actual repeater owner or sponsor. SERA makes every effort to keep the index as accurate as possible with information provided. The SERA ***Repeater Journal*** repeater lists contain certain repeaters which are NOT or have not been coordinated by SERA, or are not operating according to recognized frequency utilization plans. SERA does not necessarily condone or recognize such repeaters as being legal or illegal. They are listed in our indexes primarily to keep our readers informed of all repeaters known in the areas served by The SERA.

Some repeater owners or sponsors allow voice as well as other functions on their machine. Operators should check with owners for additional information about what is allowed, and what features are available. Digital Repeaters with normal input/output (pairs) are listed in the regular FM repeater index. Digital systems operating simplex are not coordinated by SERA and are not on our repeater lists. The *codes* column contains the tone or access code for those repeaters which the owner or trustee has given us written permission and asked that we publish them . Access tones are listed for the reader's convenience both in the By-State, and the By-Frequency listings.

Entries with "#" in front of city indicates repeaters added to this index that have not been coordinated through the local SERA state coordinator. Owners may work with their coordinator to get this indicator removed. Repeaters that have been coordinated but may not yet be on the air yet are listed with "PROP" in the codes column. Owners should notify SERA when on the air.

Repeater owners are reminded to contact their local Frequency Coordinator for assistance in coordination, changes in their listings, or any other requirements. All SERA services are FREE. It is very important that the annual SERA repeater datasheet, sent to all known repeater operators, be accurately updated each year and returned to SERA.

SERA RECOMMENDED FM VOICE SIMPLEX

10 Meters:	29.600#						
6 Meters:	52.490	52.525#					
2 Meters:	146.400*	146.415*	146.430*	146.445*	146.460*	146.475*	146.490*
	146.505*	146.520#	146.535	146.550	146.565	146.580	146.595
	147.405*	147.420*	147.435*	147.450*	147.465*	147.480*	147.495*
	147.510	147.525	147.540	147.555	147.570	147.585	
222 MHz	223.400	223.420	223.440	223.460	223.480	223.500#	223.520
	223.540	223.560	223.580	223.600	223.620	223.640	
440 MHz	445.825	445.875	445.900	445.925	445.950	445.975	446.000#
	446.025	446.050	446.075	446.100	446.125	445.150 (Not all listed)	

* Permitted for Voice Simplex use unless operation would cause interference to repeater inputs. Be aware that SERA coordinates some of these frequencies as repeater inputs in some areas.
# - Designated National Simplex Frequencies.

SERA RECOMMENDED DIGITAL SIMPLEX CHANNELS

2 Meters:	144.390#	144.910	144.930	144.950	144.970	144.990	145.010
	145.030	145.050	145.070	145.090	145.510	145.530	145.550
	145.570	145.590	145.610	145.630	145.650	145.670	145.690
	145.710	145.730	145.750	145.770			
222 MHz	223.660	223.680	223.700	223.720	223.740	223.760	223.780
	Hi Speed Digital Chan. - 222.350 to 222.450 (222.400 Center) - (100 KHz wide)						
	Hi Speed Digital Chan. - 223.800 to 223.900 (223.850 Center) - (100 KHz wide)						
440 MHz	440.9125	440.9250	440.9375	440.9500	440.9675	440.9750	440.9875
	441.0000	441.0125	441.0375	441.0500	441.0625	441.0750	441.0875
	441.1000	441.1125	441.1375	441.1500	441.1625	441.1750	

NOTE: Digital operators are reminded to check with their local Digital organizations as to which channels are available for various digital usage in their particular area. Some channels are for exclusive use of LAN or BBS, etc. usage. #144.39 Generally Accepted APRS channel

SERA JOURNAL REPEATER LISTINGS BY STATE - BY CITY

Listings Correct as of July 13, 2008
PLEASE NOTE: CTCSS Tone Frequencies are listed for repeaters only if the repeater sponsors request they be listed. Tone access listing does not indicate a closed repeater.

GEORGIA

10 METERS

DALTON	N4BZJ	29.680	-		☺
#MACON	KF4XH	29.620	-	U	
MONROE	KQ4XL	29.620	-		
SHARPSBURG	AG4ZR	29.640	-	146.2	☺
VALDOSTA	WR4SG	29.680	-	T141.3	☺
WARNER ROBINS	WR4MG	29.660	-		

6 METERS

ATL/MARIETTA	KD4DKW	53.090	-	T151.4	
ATLANTA	KA5WZY	53.150	-		
AUGUSTA	W4WTA	53.030	-		☺
BISKEY MT.	KC4JNN	53.050	-	T100.0	
CARTERSVILLE	WB4AEG	53.070	-	T123.0	☺
CLYATTVILLE	WR4SG	53.390	-	141.0	☺
COCHRAN	W4MAZ	53.010	-	PT77.0	
CONLEY	N4MNA	53.650	-	100.0	
#CONYERS	WB4JEH	51.550	+	UT151.4	
CONYERS	WB4JEH	53.550	-	T151.4	
CRAWFORD	KD4FVI	53.330	-	T88.5	
#CUMMING	WA4YNZ	51.700	-	U	
DALTON	N4BZJ	53.130	-	141.3	☺
KINGSLAND	KC5BMJ	51.940	-	T82.5	
LAKE PARK	WR4SG	53.890	-	T141.3	☺
LAWRENCEVILLE	W4GR	53.110	-	82.5	☺
LULA	WB4HJG	53.890	-	T82.5	☺
#MACON	KF4XH	53.390	-	U	
#MACON	KR4OL	53.430	-	U	
MARIETTA	N1KDO	53.210	-	T79.7	☺
MARIETTA	KD4RBG	53.250	-	T79.7	☺
MCINTYRE	KC4TVY	53.730	-	T77.0	☺
#PINE LOG MT	WD4OVN	53.450	-	U	
#PINE LOG MT.	K4PLM	53.290	-	UT198.2	
#ROSWELL	WA4YNZ	53.010	-	UT	
SUMMERVILLE	KK4MC	53.750	-	T127.3	☺
WARM SPRINGS	KD4BDB	53.230	-	PT97.4	
WARNER ROBINS	WR4MG	53.790	-		
WATKINSVILLE	KD4AOZ	53.570	-	T123.0	☺
WATKINSVILLE	KD4AOZ	53.710	-		☺
WAYCROSS	AE4PO	53.410	-	141.3	☺

2 METERS

ADAIRSVILLE	K4NGA	146.685	-	167.9	☺
ALBANY	W4MM	146.700	-		☺
ALBANY	W4MM	146.730	-		☺
ALBANY	W4MM	146.820	-	T110.9	☺
ALLENHURST	KF4ZUR	147.270	+	162.2	
ALPHARETTA	NA4MB	145.200	-		☺
AMERICUS	W4VIR	147.270	+	T131.8	
ASHBURN/TIFTON	W4PVW	147.285	+	T141.3	
ATHENS	KD4QHB	146.745	-		
ATHENS	KD4AOZ	146.955	-	T123.0	☺
ATHENS/CRAWFRD	K4TQU	147.375	+	127.3	☺
ATL/UNION CITY	W4ZT	146.625	-	100.0	
ATLANTA	W4IBM	145.290	-	T88.5	☺
ATLANTA	W4DOC	145.350	-	T146.2	☺
ATLANTA	W4PME	145.410	-	100.0	☺
#ATLANTA	WB4QGR	146.640	-	UT	
ATLANTA	W4DOC	146.820	-	T146.2	☺
ATLANTA	K4CLJ	146.970	-	T	
ATLANTA	WA4NNO	147.000	-		
ATLANTA	KC4ZIZ	147.285	+		
ATLANTA CARES	WB4RTH	147.105	+	T107.2	☺
ATLANTA/AIRPORT	W4NJQ	147.030	+		☺
ATLANTA/MARIETTA	N4NFP	146.655	-	T151.4	
ATLANTA/MARIETTA	N4NEQ	147.345	+	151.4	
ATLANTA/SWEAT MT	KD4NC	146.730	-		
AUGUSTA	KK4HL	145.110	-		
AUGUSTA	W4DV	145.290	-	T100.0	☺
AUGUSTA	AA4UA	145.370	-		
AUGUSTA	W4QK	145.410	-		☺
AUGUSTA	W4DV	145.490	-		☺
AUGUSTA	KT4N	146.940	-		
AUGUSTA	W4WTA	146.985	-	100.0	☺
AUGUSTA	N4BMA	147.180	+		
#AUSTELL	K4JPD	147.195	+	UT85.4	
BALDWIN	WD4NHW	147.180	+		☺
BALL GROUND	KE4AJ	145.430	-		
BARNESVILLE	W8JI	147.225	+		
#BLACK ROCK MT	KE4SNT	147.390	+	U88.5	
BLACKSHEAR	KI4LDE	145.370	-	141.3	
BLAIRSVILLE	W9QXW	146.955	-	T100.0	☺
BLAIRSVILLE	KI4DZY	147.210	+	T100.0	
BOGART	W4EEE	147.000	+	T85.4	☺
BONAIRE	KD4HMH	145.470	-	T	
BONAIRE	WR4LT	146.670	-	P123.0	
BONAIRE	K4EDN	147.015	+	T82.5	☺
BOSTON	W4UCJ	147.195	+		
BOX SPRINGS	W4FIZ	146.745	-	T123.0	☺
BRUNSWICK	KG4PXG	146.685	-		☺
BRUNSWICK	K4TVE	146.730	-		
CALHOUN	K4WOC	146.745	-	T100.0	☺
CARROLLTON	W4FWD	146.640	-	T131.8	☺
CEDAR GROVE	WA4EHO	147.150	+		☺
CEDARTOWN	W4CMA	147.120	+		☺
CHATSWORTH	N4YYD	145.250	-	T71.9	
CLARKESVILLE	K4HCA	147.120	+		☺
CLAXTON	W4CLA	147.075	+		
CLEVELAND	NG4AR	146.910	-		☺
COCHRAN	NM4W	145.110	-		
COCHRAN	W4MAZ	147.330	+	T77.0	
COLBERT	N4ALE	147.300	+	123.0	☺
COLUMBUS	W4CVY	146.610	-	T123.0	☺
COLUMBUS	W4CVY	146.880	-	123.0	☺
COMMERCE	NE4GA	147.225	+	T123.0	☺
CONCORD	WB4GWA	145.250	-	110.9	☺
CONYERS	WB4JEH	145.230	-	T151.4	
CONYERS	WB4JEH	146.610	-	T151.4	
CONYERS	KF4GHF	147.210	+	T162.2	
CORDELE	KA4WUJ	145.490	-	T103.5	
COVINGTON	WA4ASI	146.925	-		☺
CUMMING	WB4GQX	147.150	+		☺
DAHLONEGA	N4KHQ	146.835	+	T100.0	
DALLAS	WB4QOJ	146.955	-	T77.0	☺
DALLAS	WD4LUQ	146.895	+	T77.0	☺
DALTON	W4DRC	145.230	-	141.3	☺
DALTON	N4BZJ	147.135	+	T141.3	☺
DARIEN	WA4EPK	146.685	-		
DECATUR	W4BOC	145.450	-		☺
DOERUN	KG4ABK	147.225	+	P	
DOUGLAS	KE4ZRT	147.045	+	141.3	☺
DOUGLAS	KE4ZRT	147.165	+	T141.3	☺
DOUGLAS	AD4EQ	147.315	+	T141.3	☺
DOUGLASVILLE	W4SCR	145.110	-	T88.5	☺
DOUGLASVILLE	W4SCR	147.360	+	T88.5	☺
DUBLIN	WA4HZX	147.360	+		☺
EASTMAN	KC4YNB	145.210	-	103.5	
EASTMAN	KF4ODQ	145.330	-	T77.0	
EATONTON	KC4YHM	147.090	+	T179.9	☺
ELBERTON	NG4Q	146.625	-		
ELLIJAY	W4HHH	145.170	-	100.0	☺
ELLIJAY/TOWER	KC4ZGN	146.985	-	77.0	☺
EMERSON	AE4JO	147.240	+	T103.5	☺
FAYETTEVILLE	KK4GQ	145.210	-	131.8	
FAYETTEVILLE	KK4GQ	146.685	-		☺
FLOWERY BRANCH	W4TL	145.310	-	123.0	☺
FOLKSTON	KD4GEY	146.790	-	141.3	☺
FORSYTH	W4STJ	147.315	+	88.5	
GA TECH	W4AQL	145.150	-	167.9	
GAINESVILLE	W4ABP	146.670	-	T131.8	☺
GRIFFIN/CENAR	K4HYB	145.390	-	T88.5	☺
GRIFFIN/CENAR	K4HYB	146.910	-	88.5	☺
GUYTON	W4ECA	146.745	-	97.4	
HAHIRA	KO4QJ	145.230	-	T100.0	
HARRIS	KI4ENN	146.865	+	151.4	
HARTWELL	N4VNI	146.895	-	T100.0	
HAWKINSVILLE	N4TUA	145.410	-	P	
HAWKINSVILLE	WR4MG	146.895	-	T107.2	
HINESVILLE	KG4OGC	147.015	+		
#IRWINTON	WB4NFG	147.240	+	UT77.0	
JASPER	KB4IZF	145.370	-	T100.0	☺

GEORGIA REPEATERS CONTINUE

JASPER	K4UFO	146.700	-	T123.0	☺
JASPER	KC4AQS	146.805	+	T100.0	
JESUP	WA4EQL	145.190	-		
JESUP	WA9RNZ	145.430	-	T118.8	☺
JESUP	N4ZON	146.865	-	T141.3	☺
JESUP	N4PJR	146.925	-	T141.3	
JESUP/SCREVEN	N4PJR	147.345	+	141.3	
JONESBORO	WA4DIW	145.170	-		
JONESBORO	WA4OGE	145.330	-		
KIBBEE	K4HVK	146.820	-	T	☺
KINGSLAND	N6EMA	147.195	+	118.8	☺
KINGSLAND	KC4WWU	147.285	+	T118.8	
LAGRANGE	KD4BWK	146.700	-	141.3	☺
LAGRANGE	WB4BXO	147.330	+		
LAKE PARK	WR4SG	147.135	+	T141.3	☺
LAVONIA	K4NVG	146.715	-	T100.0	☺
LAWRENCEVILLE	WD4STR	145.080	+	P	
LAWRENCEVILLE	W4GR	147.075	+	82.5	☺
LOOKOUT MT	W4GTA	145.350	-	T100.0	☺
LOOKOUT MT.	W4LAW	146.760	-	T100.0	
LOOKOUT MTN	W4LAW	147.375	+	T77.0	
MACON	W4BKM	145.370	-	T88.5	
MACON	AA4RI	145.430	-		☺
MACON	WM4F	146.730	-	T100.0	☺
MACON	K4PDQ	146.805	-	T77.0	☺
MACON	WA4DDI	147.060	+	T141.3	☺
#MACON	KF4XH	147.165	+	U	
MADISON	WB4DKY	146.865	-	T179.9	☺
MADRAS	N4OME	147.165	+	T131.8	☺
MARIETTA	W4LMA	145.490	-	88.5	
MARIETTA	N4NEQ	146.775	-	T151.4	
MARIETTA/ATLANTA	W4BTI	146.880	-	T100.0	
MCDONOUGH	KI4FVI	146.715	-	146.2	☺
MCINTYRE	KC4TVY	145.150	-	T77.0	☺
MILLEDGEVILLE	WB4DOJ	146.700	-	T67.0	
MILLEDGEVILLE	KE4UWJ	147.135	+	T123.0	☺
MONROE	KF4GHF	147.270	+	T162.2	
MONTEZUMA	K4FAR	146.640	-	97.4	☺
MORGANTON	N4NEQ	147.165	+	T151.4	
MOULTRIE	WD4KOW	146.790	-		☺
NASHVILLE	KB4JF	145.310	-	T141.3	
NEWNAN	K4SEX	145.130	-	156.7	
NEWNAN	K4SEX	146.790	-		
NICKLEVILLE	WR4SG	145.170	-	141.3	☺
OCILLA	N4OME	145.350	-		☺
PARROTT	WG4JOE	147.360	+	173.8	
PELHAM	W4MM	145.150	-	P131.8	☺
PEMBROKE	KF4DG	147.105	+		
PERRY	WR4MG	145.290	-	T107.2	
PERRY	WR4MG	146.955	-	107.2	
PINE MT/HAMILTON	WB4ULJ	145.190	-		
QUITMAN	WA4NKL	146.880	-		
RICEBORO	KG4OGC	145.470	-		
RINGGOLD	W4ABZ	146.715	-	T67.0	
ROME	KI4KQH	145.330	-	100.0	
ROME	WB4YSV	147.300	+		
ROME/MT. ALTO	W4VO	146.940	-	88.5	
ROSWELL	N4CLA	147.060	+		☺
SANDERSVILLE	N4TX	145.270	-	T77.0	☺
SAVANNAH	W4LHS	146.700	-	100	☺
SAVANNAH	K3SRC	146.850	-		☺
SAVANNAH	W4HBB	146.880	-		☺
SAVANNAH	W4HBB	146.970	-		☺
SAVANNAH	WA4IDS	147.150	+		
SAVANNAH	W4LHS	147.210	+		☺
SAVANNAH	W4LHS	147.330	+	T100.0	☺
SNELLVILLE	KR4NQ	147.255	+	T107.2	☺
ST SIMONS ISLAND	N4XGI	145.330	-	T131.8	
#STATESBORO	KF4DG	147.390	+	U	
STONE MOUNTAIN	WD4GPB	144.960	+	P	
STONE MT	W4BOC	146.760	-	T107.2	☺
SUMMERVILLE	W4RLP	147.225	+	100.0	☺
SWAINSBORO	K4VYX	146.790	-		
SWEAT MT/MARIETT	N4CLA	145.470	-		☺
THOMASTON	W4OHH	147.390	+	131.8	☺
THOMASVILLE	W4UCJ	147.060	+		
TOCCOA	K4TRS	145.250	-	71.9	
TOCCOA	N4MTN	147.330	+		☺
UNADILLA	WR4MG	146.760	-	T107.2	
VALDOSTA	WR4SG	145.130	-	T141.3	☺
VALDOSTA	W4VLD	146.760	-	141.3	
VALDOSTA	KC4VLJ	147.075	+	223.0	☺
VIDALIA	K4HAQ	146.625	-	88.5	
VIENNA	K4WDN	147.375	+	131.8	
VILLA RICA/SANDH	KB4TIW	147.180	+	127.3	☺
WALESKA/PNLG MT	N4GIS	145.270	-	T100.0	☺
WALESKA/PNLG MTN	N4GIS	147.015	-	T100.0	
WARM SPRINGS	KN4FE	146.985	-		
WARNER ROBINS	WA4ORT	146.850	-		☺
WARNER ROBINS	WB4BDP	147.180	+	107.2	☺
WARNER ROBINS	WR4MG	147.300	+	107.2	
WATKINSVILLE	KD4AOZ	147.045	+	T123.0	☺
WAVERLY	KG4PVG	146.985	-		☺
WAYCROSS	AE4PO	145.270	-	141.3	☺
WAYCROSS	AE4PO	146.640	-	T141.3	
WAYCROSS	AE4PO	147.255	+	T141.3	☺
WAYNESBORO	K4BR	145.230	-		
WRENS	KB4NA	146.775	-		
WRENS	KT4N	147.120	+		
WRIGHTSVILLE	WA4RVB	146.940	-		☺
YOUNG HARRIS	K2YRW	147.090	+	100.0	☺
YOUNG HARRIS	KI4DZY	147.210	+	100.0	

220 MHZ

ACWORTH/ATL	N4MTA	224.320	-	T123.0	☺
ACWORTH/ATL	N4MTA	224.500	-	T123.0	☺
ALPHARETTA	NX9O	224.580	-	100.0	
ATLANTA	W4DOC	224.340	-	T146.2	☺
ATLANTA	W4PME	224.620	-	100.0	☺
#ATLANTA-NE	KC4OVY	224.200	-	UT100.0	
ATLANTA/MARIETTA	N4NFP	224.120	-	T151.4	
ATLANTA/MARIETTA	N4NEQ	224.440	-	T151.4	
ATLANTA/MARIETTA	K4RFL	224.960	-	T100.0	☺
AUGUSTA	WB4KXO	224.940	-		
BISKEY MTN	KC4JNN	224.160	-	T100.0	
CEDARTOWN	KC4KLW	224.780	-	T179.9	
CHATSWORTH	KC4AQS	224.860	-	P100.0	
CONCORD	WB4GWA	224.460	-	110.9	
CONLEY	N4MNA	224.280	-		
CUMMING	W4FRT	224.820	-		
DAHLONEGA	N4KHQ	224.480	-	100.0	
DALLAS	N4YDX	224.180	-	71.9	
DALLAS	N4YEA	224.540	-		
DALTON	W4RRG	224.360	-	100.0	☺
DALTON	N4BZJ	224.460	-	T141.3	☺
DALTON	N4BZJ	224.680	-	141.3	☺
DALTON	N4KVC	224.740	-	T141.3	☺
DECATUR	W4BOC	224.760	-		☺
EATONTON	K4SWS	224.100	-	PT179.9	
FT MT/CHATSWTH	N4YYD	224.240	-	T71.9	
GAINESVILLE	W4TL	224.840	-	T100.0	☺
HAWKINSVILLE	WR4MG	224.820	-	PT107.2	
HIRAM	W4TIY	224.700	-	100.0	☺
JASPER	KC4AQS	224.400	-	T100.0	
JASPER	KC4AQS	224.600	-	100.0	
JASPER	W4RRG	224.980	-		
LOOKOUT MT	W4RRG	224.560	-	T	☺
MACON	WA4DDI	224.640	-	88.5	☺
MARIETTA	KE4QFG	224.260	-	T110.9	
MARIETTA	W4LMA	224.900	-		
PINE LOG MTN	K4AIS	224.520	-		☺
PINE MTN	WB4ULJ	224.660	-		
RAY CITY	WR4SG	224.220	-	141.3	☺
ROME	WB4LRA	224.640	-	T141.3	
SNELLVILLE	W4CSX	224.920	-	T100.0	
THOMASVILLE	WR4SG	224.320	-	P141.0	☺
VALDOSTA	WR4SG	224.460	-	T141.3	☺
VILLA RICA	KB4TIW	224.300	-	T131.8	☺
WALESKA	KD4ALC	224.140	-		
WALESKA/PNLG	N4GIS	224.940	-		☺
WARNER ROBINS	WR4MG	224.840	-		
WATKINSVILLE	KD4AOZ	224.420	-	T123.0	☺
YORKVILLE	WD4LUQ	224.880	-	T77.0	☺
YOUNG HARRIS	NP2Y	224.660	-	PT100.0	

440 MHZ

ACWORTH	KC4YNF	441.800	+	T77.0	
ADAIRSVILLE	WB4AEG	443.725	+		☺
ALBANY	W4MM	444.500	+		☺
ALPHARETTA	WB6RTH	442.000	+	107.2	
ALPHARETTA	NA4MB	444.350	+		☺
ATHENS	N4ZRA	442.950	+		☺
ATHENS/CRAWFORD	K4GZX	444.300	+	T127.3	
ATLMARIETTA	N4NFP	442.800	+	T	
ATLUNION CITY	W4ZT	442.125	+	T100.0	
ATLANTA	W4ZTL	421.250	+		☺
ATLANTA	W4DOC	440.600	+	P	☺
ATLANTA	W4CML	442.025	+	T127.3	
ATLANTA	WB5EGI	442.225	+	100.0	☺
ATLANTA	NA4DR	442.475	+	72.3	
ATLANTA	N4XQM	442.525	+	T110.9	☺
ATLANTA	KE4PVE	442.675	+	T100.0	
ATLANTA	WA4YNZ	442.975	+	T	
ATLANTA	W4CML	443.025	+	T127.3	
ATLANTA	KA5WZY	443.600	+	T146.7	
ATLANTA	W4CML	443.650	+	P123.7	
ATLANTA	W4PME	444.150	+	T100.0	☺
ATLANTA	W4DOC	444.450	+	T146.2	☺
ATLANTA	KD4GPI	444.500	+	T110.9	☺
ATLANTA	W4DOC	444.825	+	T146.2	☺
ATLANTA	WA4NNO	444.925	+		
ATLANTA	WA4YNZ	444.975	+	T	
ATLANTA/GLENRI	WR4CW	444.100	+	PT100.0	
ATLANTA/MARIETTA	K4RFL	442.875	+	T100.0	☺
ATLANTA/MARIETTA	N4NFP	443.800	+	T151.4	
ATLANTA/MARIETTA	N4NEQ	444.050	+	T151.4	
ATLANTA/MARIETTA	N4NEQ	444.775	+	151.4	
BAINBRIDGE	W4DXX	443.000	+	T100.0	☺
BALDWIN	WD4NHW	442.350	+		☺
BALL GROUND	KB3KHP	443.950	+	131.8	☺
BARNESVILLE	N4GWO	443.675	+		
BISKEY MTN	KC4JNN	443.250	+	T100.0	
BLAIRSVILLE	KF4SKT	442.200	+		
BLAIRSVILLE	W6IZT	444.600	+	T100.0	
BLUERIDGE	KD4GRU	442.125	+	146.2	
#BOGART	WW4GA	443.300	+	UT	☺
BOGART	W4EEE	443.475	+	T	☺
BONAIRE	K4EDN	444.625	+	T82.5	
BRUNSWICK	KD4CPO	443.425	+		
BRUNSWICK	K4TVE	444.975	+		
BUCHANAN	N4CHC	444.275	+	PT	
BUFORD	KD4YOR	442.650	+		
BYRON	KF4XH	443.150	+		
CALHOUN	K4WOC	443.675	+	T100.0	☺
CANTON	WA4EOC	443.075	+	T107.2	
CARROLLTON	W4FWD	444.075	+	T131.8	☺
CARTERSVILLE	N4GIS	443.175	+	T100.0	☺
CEDAR GROVE	WA4WHO	444.975	+	77.0	☺
CEDARTOWN	KD4NTF	443.575	+	T107.2	☺
CEDARTOWN	KE4VCV	444.950	+	T107.2	
CHATSWORTH	W4DRC	443.000	+		☺
CHATSWORTH	K4SSP	444.850	+		☺
CLAYTON	W1CP	442.825	+	T162.2	
CLAYTON	KK4BSA	444.500	+	P	
CLERMONT	W4TL	444.950	+	T131.8	☺
CLEVELAND	K4VJM	442.625	+	T100.0	
COBB COUNTY	WC4RAV	443.450	+	T103.7	
COCHRAN	W4MAZ	442.875	+	T77.0	
COCHRAN	N4MXC	444.775	+	P	
COCHRAN	W4MAZ	444.975	+	77.0	
COLLEGE PARK	KG4PTO	442.350	+	100.0	
COLUMBUS	WB4ULK	441.975	+	P	
COMMERCE	NE4GA	441.975	+	T162.2	☺
CONCORD	WB4GWA	443.400	+	110.9	☺
CONYERS	WB4JEH	442.550	+	T151.4	
CONYERS	KB2DZA	443.725	+	T77.0	
CONYERS	WB4JEH	444.550	+	T151.4	
CONYERS	KC4ELV	444.750	+	T162.2	
CORNELIA	K4JLG	444.275	+	T100.0	
COVINGTON	KA4IJL	443.575	+	P100.0	
COVINGTON	KE4PVE	444.175	+	T100.0	
COVINGTON	WA4ASI	444.800	+	T88.5	☺
CUMMING	WB4GQX	441.900	+	T141.3	☺
CUMMING	WA4BPY	442.575	+	T79.9	
CUMMING	N1IB	443.400	+	107.2	
CUMMING	W4PX	443.875	+		
CUMMING	W4CBA	444.625	+	T123.0	☺
DACULA	KK4IN	443.550	+		
DAHLONEGA	N4KHQ	443.100	+	100	
DAHLONEGA	N4BBQ	444.900	+	T100.0	☺
DALLAS	W4CSX	441.925	+	T162.2	
DALLAS	WB4QOJ	443.475	+	T77.0	☺
DALLAS	WD4LUQ	444.700	+	T77.0	
DALLAS	AG4PR	444.725	+	T123.0	
DALTON	KC4YVV	441.850	+	PT100.0	
DALTON	W4LAW	441.875	+	PT100.0	
DALTON	N4BZJ	442.175	+	T141.3	☺
DALTON	N4BZJ	444.500	+	T141.3	☺
DECATUR	N3APR	442.200	+		
DECATUR	W4BOC	444.250	+		☺
DOUGLAS	KE4ZRT	443.000	+	T141.3	☺
DOUGLASVILLE	W4SCR	444.575	+	T88.5	☺
#DUBLIN	KD4FOC	442.600	+	UT77.0	☺
DULUTH	W2SJB	442.400	+	PT100.0	
EATONTON	WJ4SR	442.075	+	P123.0	
EATONTON	K4SWS	442.425	+	PT	
EATONTON	K4SWS	443.175	+	P179.9	
ELBERTON	KI4CCZ	444.700	+	118.8	☺
ELLIJAY	W4HHH	443.975	+	100.0	☺
ELLIJAY/TOWER	KC4ZGN	442.700	+	77.0	☺
EMERSON	AE4JO	443.425	+	T103.5	
EVANS	W4QK	444.900	+		☺
FAYETTEVILLE	W4PSZ	444.600	+	T77.0	
FLOWERY BRANCH	K4RHJ	443.900	+	T131.8	☺
FT. MT/CHATSWTH	N4YYD	443.350	+	T71.9	
GRAY	KD4UTQ	443.200	+		
GRAY	K4MDS	443.625	+	88.5	
GRAY	W4OCL	444.275	+	T141.3	
GRAYSVILLE	N4YAV	444.525	+	131.8	
GREENSBORO	N4YXL	444.850	+	PT103.5	
GRIFFIN	KF4QLF	441.850	+		
GRIFFIN	NQ4AE	443.550	+		☺
HAPEVILLE	KC4ENL	442.825	+	T167.9	
HELEN	K4PE	444.425	+	T127.3	
HIAWASSEE	KC4CBQ	444.675	+	186.2	
HIGH PT/LOOKT MT	KB4VAK	443.450	+	T77.0	
HINESVILLE	KG4OGC	444.850	+	P	
HIRAM	W4TIY	443.700	+	167.9	☺
HOGANSVILLE	KC4YNY	444.300	+	P	
#IRWINTON	WB4NFG	444.925	+	UT77.0	
JASPER	N3DAB	442.750	+	T141.3	☺
JASPER	KC4AQS	443.375	+	T100.0	
JASPER	KB4MDE	443.425	+		
JASPER	KF4OYP	443.625	+	T100.0	
JASPER	N0TH	443.750	+	T103.5	☺
JASPER	KB4IZF	444.375	+	T103.5	☺
JESUP	N4ZON	441.675	+	131.8	☺
JESUP	N4PJR	444.925	+	T141.3	
JONESBORO	WA4DIW	443.225	+		
KINGSLAND	W4COJ	444.625	+	118.8	☺
KINGSTON	AF4PX	444.125	+	T	
KNOXVILLE	N4PQR	443.525	+	PT114.8	
LAKEMONT	N4ZRF	444.750	+	T	
LAVONIA	K4NVG	442.475	+	T203.5	☺
LAWRENCEVILLE	WD4STR	440.550	+		
LAWRENCEVILLE	WB4HJG	442.850	+	T82.5	☺
LAWRENCEVILLE	KF4RLZ	442.900	+	T123.0	
LAWRENCEVILLE	WB4QDX	444.000	+	T127.3	☺
LAWRENCEVILLE	W4CML	444.025	+	T127.3	
LAWRENCEVILLE	KF4HQV	444.200	+	100.0	☺
LINDALE	KA4ZTY	443.300	+	T127.3	☺
LITHIA SPRINGS	WB4RL	442.925	+	PT100.0	
LOOKOUT MT	W4RRG	442.650	+	T100.0	☺
LULA	WB4HJG	444.400	+	T71.9	☺
MABLETON	W4JLG	442.325	+	T	☺
MACON	WM4F	442.275	+	T123.0	☺
MACON	W4MAZ	442.700	+	PT97.4	
MACON	WX4EMA	443.075	+	T156.7	
MACON	WA4DDI	444.700	+	T103.5	☺
MADRAS	K4HAC	442.250	+	T141.3	

SYMBOLS: ☺ = Full Member SERA T=Tone Accessed (plus tone freq) # and/or U = Uncoordinated P = Proposed Rptr. Under Const.

GEORGIA REPEATERS CONTINUE

MARIETTA	KE4QFG	442.375	+	T	
MARIETTA	WK4E	442.425	+		☺
MARIETTA	WA4OKJ	442.600	+	T100.0	
MARIETTA	WB4BQX	443.500	+		☺
MARIETTA	KD4RBG	444.325	+	79.7	☺
MARIETTA/ATL	KE4QFG	442.725	+	T	
MARLOW	W1MED	442.475	+	T114.8	
MCDONOUGH	KE4UAS	444.875	+	T100.0	☺
MCINTYRE	KC4TVY	444.650	+	T77.0	☺
MONROE	WE4RC	442.050	+	77.0	
MONROE	KQ4XL	443.925	+	T123.0	
MORROW	W2XAB	442.175	+	P23.0	
MOULTRIE	N4JMD	443.325	+	123.0	
MOULTRIE	W1BPP	444.625	+	T123.0	
NEWNAN	WX4ACS	441.875	+	82.5	☺
NORCROSS	K4HUM	442.100	+	T100.0	☺
PARROTT	WG4JOE	441.600	+	P	
PEACHTREE CITY	W4PSZ	442.500	+	T77.0	
PERRY	WR4MG	444.950	+		
PINE LOG MT	KD4APP	443.200	+	T103.5	
PINE MTN	WB4ULJ	444.400	+		
QUITMAN	WA4NKL	444.600	+	T127.3	
REX	KB4NPO	443.975	+	P	
RINGGOLD	W4BAB	443.925	+		
ROCKMART	KC4KLW	443.275	+	T179.9	
ROME	KA4MLK	441.825	+	T100.0	☺
ROME	KC4KLW	443.525	+	T179.9	
ROSSVILLE	W4RRG	442.475	+	T100.0	☺
ROSWELL	W8BLA	442.075	+	T	
ROSWELL/BELL	W4PME	443.150	+	100.0	☺
SAINT MARYS	N3EAY	443.025	+	2	
SANDY SPRINGS	KE4OKD	441.950	+	T156.7	
SAVANNAH	W4LHS	421.250	+		
SAVANNAH	WA4VHP	427.250	+	T	
SAVANNAH	W4LHS	442.700	+		
#SAVANNAH	W4HBB	443.300	+	U	☺
SAVANNAH	WD4AFY	444.000	+		
SMYRNA	N4IBW	444.650	+		☺
SNELLVILLE	W4CML	442.450	+	T	
SNELLVILLE	N1IP	443.050	+	T	
SNELLVILLE	W4GR	444.525	+	82.5	☺
SOCIAL CIRCLE	W4VZB	443.825	+	123.0	☺
STATHAM	WW4T	442.300	+	T	☺
STOCKBRIDGE	KG4PUW	443.125	+	PT100.0	
STONE MOUNTAIN	WX4GPB	440.700	+	P	
STONE MOUNTAIN	W4DOC	444.500	+	P	
SUGAR HILL	KD4GPI	442.150	+		☺
SUGAR HILL	N4YF	443.775	+	T82.5	☺
SUMMERVILLE	W4LAW	444.425	+	T100.0	
SWEAT MT/MARIETT	N4CLA	444.475	+		☺
SYCAMORE	KF4BI	444.925	+	141.3	☺
SYLVANIA	AF4MI	441.800	+	T	
TIFTON	KE4RJI	444.875	+	T	
TOCCOA	W4BNG	442.500	+	88.5	
TYRONE/PTC	KN4YZ	444.675	+	T77.0	☺
VALDOSTA	WR4SG	444.350	+	T141.3	☺
VALDOSTA	KF4BJM	444.700	+	T141.3	
VIDALIA	KE4PMP	442.500	+	T88.5	☺
VILLA RICA	KI4GOM	441.975	+	P	
VILLA RICA	KB4TIW	442.775	+	T131.8	☺
#WALESKA	KD4DXR	441.350	+	UT	
#WALESKA	K4PLM	443.850	+	UT192.8	
WARM SPRINGS	N4UER	442.400	+		
WARNER ROBINS	WR4MG	442.900	+		
WATKINSVILLE	KD4AAZ	444.725	+	T123.0	☺
WAYCROSS	AE4PO	444.025	+	T141.3	☺
WOODSTOCK	KF4RMB	442.275	+		
WOODSTOCK	KE4SJO	444.225	+		
WRIGHTSVILLE	WA4RVB	443.025	+	T156.7	☺

900 MHZ

ATLANTA	KD4GPI	927.5125	-		☺
BUFORD	N4GJF	927.625	-	P	
CHATSWORTH	KD4DKW	927.6125	-		
CUMMING	W4FRT	927.6875	-		
DAHLONEGA	N8EKA	927.525	-	T100.0	
HOSCHTON	W4BIW	927.537	-	P100.0	
LAWRENCEVILLE	WX4NET	927.550	-	100.0	☺
LILBURN	K4JPC	927.6625	-	100.0	
MARIETTA	N4YCI	927.575	-	100.0	
MILTON	K5TEX	927.650	-	P	
#SAVANNAH	WA4VHP	923.000	-	U	
STONE MOUNTAIN	KG4LMT	927.7125	-	223.0	
VALDOSTA	WR4SG	927.4875	-	T141.3	☺

1270 MHZ

ALPHARETTA	NA4MB	1284.400	-		☺
ATLANTA	KB4KIN	1292.000	-		☺
ATLANTA/MARIETTA	N4NEQ	427.250	+		
DALTON ATV	N4BZJ	421.250	+		☺
LAWRENCEVILLE	WD4STR	1282.550	-		
MORROW	W2XAB	1292.100	-	P100.0	
STONE MOUNTAIN	W4DOC	1282.600	-		☺
STONE MOUNTAIN	WX4GPB	1282.700	-	P	

PLEASE NOTE

The Repeater Journal lists subtones used on repeaters ONLY if they are requested to be listed by the sponsor or owner. The listing of a subtone on any repeater does not in any way indicate it being a "Closed" repeater. Generally in most cases, the tones are used to eliminate noise problems and are listed at the owners request for users convenience.

KENTUCKY

10 METERS

INGLE	AC4DM	29.680	-	T146.2	☺
LOUISVILLE	KK4CZ	29.640	-		

6 METERS

ASHLAND	KC4QK	53.010	-	T107.2	☺
BUFFALO	W4LJM	53.210	-	T77.0	
DORTON	WR4AMS	53.350	-	P	
HAZARD	K4TDO	53.850	-		
HIGHLAND HEIGHTS	AD4CC	53.330	-	123.0	☺
HIGHLAND HEIGHTS	W4YWH	53.750	-	123.0	☺
LAGRANGE	WB4WSB	53.950	-	P	
LAWRENCEBURG	K4TG	53.130	-	T107.2	☺
LEXINGTON	KE4LGL	53.570	-		
LONDON	KE4ZJT	53.910	-	T100.0	☺
LOUISVILLE	N7BBW	53.430	-	T167.9	☺
LOUISVILLE	WB4LBR	52.025	-		
NANCY	AC4DM	53.270	-	T100.0	☺
NICHOLASVILLE	N4ALG	53.090	-	103.5	☺
#STANTON	WD4KNE	53.810	-	U	
WALTON	KE4SHA	53.850	-	T118.8	☺
WAYNESBURG	AC4DM	53.390	-	T100.0	☺
WILLIAMSBURG	KB4PTJ	53.070	-	T100.0	☺

2 METERS

ALLEN	K4ICN	147.300	+	T123.0	☺
#ARTEMUS	N4INT	147.390	+	UT107.2	
ASHLAND	KG4DVE	146.940	-	107.2	☺
ASHLAND	KC4QK	147.240	+	T107.2	☺
ASHLAND	WA8KWH	147.330	+		
AUBURN	W6ZP	145.450	-	T103.5	
BARBOURVILLE	KF4CME	147.135	+	100.0	
BARDSTOWN	KB4KY	145.470	-	T151.4	☺
#BEAVER DAM	KI4HEC	145.170	-	UT136.5	
BENTON	KI4HUS	145.390	-	T118.8	☺
BEREA	KF4OFT	146.715	-	100.0	
BLACK MTN	KE4BHZ	147.210	+	T103.5	
BOWLING GREEN	KY4BG	147.060	+	156.7	☺
BOWLING GREEN	W4WSM	147.165	+		☺
BOWLING GREEN	KA4CFW	147.330	+	107.2	☺
BROOKS	KY4KY	146.700	-	T79.7	☺
BUCKHORN LAKE	K4XYZ	147.375	+	T103.5	
BUFFALO	W4LJM	147.255	+	T79.9	
CADIZ	KT4SH	147.195	+	103.5	
CANE VALLEY	WA4UXJ	146.640	-		☺
CORBIN	WD4KWV	146.610	-		☺
COVINGTON	WR8CRA	147.390	+	T123.0	
CRESTWOOD	KY4OC	147.390	+	T151.4	☺
DANVILLE	WD4DZC	145.310	-	T100.0	☺
DAVID	KC4KZT	145.310	-	T	
DAVIESS	KY4K	146.865	-	82.5	
DEWDROP	KD4DZE	147.030	+	T107.2	☺
DORTON	KC4KZT	146.895	+	T141.3	
DRAKESBORO	KF4DKJ	146.820	-	T	
EDGEWOOD	K4CO	147.255	+	T123.0	☺
ELIZABETHTOWN	W4BEJ	146.980	-		
ELKTON	AC4RS	145.430	-	T77.0	☺
FLEMINGSBURG	KF4BRO	146.955	-	T107.2	☺
FRANKFORT	K4TG	147.105	+	T107.2	☺
FRANKFORT	KC4AI	147.240	+	T100.0	
FRANKLIN	KE4SZK	147.135	+	136.5	
GEORGETOWN	KF4NTQ	146.685	-	107.2	
GLASGOW	KY4X	146.940	-		☺
GRAYSON/FOXFIRE	KD4DZE	146.700	-	107.2	☺
GREENVILLE	WA4TTC	146.745	-		
GRETHEL	KJ4VF	147.045	+	T100.0	☺
GUTHRIE	KA4NNE	146.805	-	100.0	☺
HALLS GAP	W8PRH	145.170	-		
HALLS GAP	AG4TY	146.790	-	79.9	
HAMLIN	W4GZ	147.240	+	T91.5	☺
HARLAN	K4TDO	147.105	+	T103.5	
HAWESVILLE	KY4HC	146.715	-	T136.5	☺
HAZARD	KY4MT	146.670	-	103.5	☺
HENDERSON	W4KVK	145.490	-		
#HENDERSON	K4DPP	146.970	-	U	
HIGHLAND HEIGHTS	W4YWH	146.790	-	123.0	☺
HIGHLAND HEIGHTS	K4CO	146.895	-	T123.0	☺
HOPKINSVILLE	KD4ULE	147.030	+	T103.5	☺
HUEYSVILLE	K4NLT	145.470	-	T79.7	
IRVINE	W4CMR	146.820	-	192.8	
IRVINE	AD4RT	147.015	+		
JACKSON	WA4MXO	145.410	-		☺
#JONATHAN CREEK	N4SEI	146.985	-	U	
LAWRENCEBURG	KY4LAW	145.390	-	T107.2	☺
LAWRENCEBURG	KY4LAW	146.910	-	T107.2	☺
LEBANON JCT.	KD4YGK	147.150	+	79.7	☺
LEESBURG	KC4UPE	145.110	-	T192.8	
LEXINGTN/GRGTWN	W8PRH	145.210	-		
LEXINGTON	AD4YJ	145.250	-	110.9	
LEXINGTON	AC4AO	146.730	-		
LEXINGTON	K4KJQ	146.760	-		☺
LEXINGTON	K4UKH	147.120	+	T141.3	☺
LEXINGTON	WA4HBM	147.165	+		☺
#LEXINGTONKY	KA4MKG	146.940	-	U	
LITCHFIELD	KY4SP	147.225	+	179.9	
LONDON	KE4ZJT	147.180	+	T151.4	☺
LONDON	KC4ZFH	147.285	+	T	
LOUISA	N8QCW	147.390	+	127.3	☺
LOUISVILLE	KG4CCW	145.150	-	141.3	
LOUISVILLE	W8PRH	145.230	-		
LOUISVILLE	AC2DC	145.290	-	T151.4	
LOUISVILLE	KK4CZ	145.410	-	151.4	
LOUISVILLE	W4PF	146.880	-		
LOUISVILLE	W4PJZ	147.030	+	151.4	☺
#LOUISVILLE	N4MRM	147.070	+	UT151.4	☺
#LOUISVILLE	KA4KMT	147.120	+	U	
LOUISVILLE	W4CN	147.180	+	79.9	☺
LOUISVILLE	WB4EJK	147.270	+	151.4	
LOUISVILLE	KQ9Z	147.360	+		
LOUISVILLE AREA	N4UL	145.130	-	T151.4	
LYNN GROVE	KA4BLZ	146.895	-	T210.7	
MADISONVILLE	KC4FRA	146.610	-	100.0	☺
MAGNOLIA	WA4FOB	146.670	-	T77.0	
MANCHESTER	KG4LKY	146.925	-	79.7	
MARION	KA4FGA	147.285	+		
MAYSVILLE	KF4BRO	145.470	-	T107.2	☺
MCKEE	W4CPT	147.060	+	T192.8	☺
MIDDLESBORO	KT4OT	146.775	-	P107.2	
MILLARD	KD4RTR	146.745	-	T141.3	
MONTICELLO	KY4JW	145.150	-	100.0	☺
MONTICELLO	WB9SHH	146.995	-	88.5	☺
MOREHEAD	KJ4VF	145.130	-	T100.0	☺
MOREHEAD	K4GFY	146.910	-	T123.0	
MT. STERLING	KI4CAZ	147.330	+	103.5	
MURRAY	K4MSU	146.940	-	T91.5	☺
#NEBO	AA4NI	146.730	-	U	☺
NICHOLASVILLE	WB4CWF	145.490	-		☺
OLDHAM	WB4WSB	147.210	+	P	
OWENSBORO	N4WJS	146.685	-	110.9	☺
OWENSBORO	K4HY	147.210	+	110.9	☺
OWINGSVILLE	N4TLP	147.075	+		
PADUCAH	K4CUW	146.655	-	T	
PADUCAH	K4CUW	146.760	-		
PADUCAH	W4NAA	147.060	+	103.5	
PADUCAH	KD4DVI	147.120	+	T179.9	
PAINTSVILLE	N4KJU	145.270	-	T127.3	☺
PAINTSVILLE	KI4OIP	147.225	+	T127.3	☺
PARIS	KE4OOS	147.045	+	PT141.3	
PAYNEVILLE	K4ULW	146.625	-	T151.4	☺
PHELPS	N4MWA	147.090	+	100.0	☺
PIKEVILLE	AD4BI	145.150	-	107.2	
PIKEVILLE	KM4IV	146.850	-	100.0	☺
PLEASENT RIDGE	KD4BOH	145.270	-	PT77.0	
PRESTONSBURG	WB4UBY	147.165	+		
PRINCETON	W4KBL	145.230	-	103.5	
RADCLIFF	AI4HB	145.350	-	173.8	
RADCLIFF	W4BEJ	146.925	-		
RICHMOND	KE4YVD	145.370	-	T192.8	☺
RICHMOND	KG4AEU	146.865	-	192.8	
#RUSSELLVILLE	W4WSM	146.655	-	U	☺
SALEM	KC4VXR	147.315	+		
SALVISA	KF4AWA	146.835	-	T192.8	
SALYERSVILLE	KB4SQI	145.190	-	T127.3	☺
SANDY HOOK	KD4DZE	147.135	+	107.2	☺
SHELBYVILLE	KE4LR	147.000	+		☺
SINKNG FORK	KY4KEN	147.195	+	PT136.5	☺
SO. PORTSMOUTH	KC8FKP	145.390	-	136.5	
SOMERSET	AC4DM	146.880	-	77.0	☺
SPRINGFIELD	WA4SJH	147.300	+		
ST. CHARLES	KE4AIE	147.270	+		☺
STANTON	N4VOS	145.290	-		
TOMPKINSVILLE	KJ4OG	146.775	-	151.4	☺
VANCEBURG	AE4SK	146.775	-	100.0	☺
VERSAILLES	KY4WC	145.330	-		
WALTON	K4CO	147.375	+	123.0	☺
WEST LIBERTY	KG4GQC	145.230	-	107.2	
WHITESBURG	KY4JLB	145.350	-	186.2	
WILLIAMSBURG	KG4M	147.000	+		
WINCHESTER	KF4CBT	145.430	-	T203.5	
WINCHESTER	WB4ASZ	147.120	+		
WINCHESTER	KJ4VF	147.195	+	T100.0	☺

220 MHZ

ASHLAND	KC4QK	223.940	-		☺
DORTON	WR4AMS	224.520	-		☺
GARRETT	K4NLT	224.260	-	T79.7	
HAZARD	WR4AMS	224.820	-		☺
HOPKINSVILLE	WD9HIK	224.780	-	P179.9	
IRVINE	AD4RT	224.940	-		
JACKSON	WR4AMS	224.160	-	203.5	☺
LANCASTER	KD4RXF	224.560	-		
LEXINGTON	AC4AO	224.420	-		
LONDON	WR4AMS	224.980	-		☺
LOUISVILLE	KA4MKT	224.300	-		
LYNCH	K4TDO	224.320	-		
MAYFIELD	WA6LDV	224.820	-	179.9	
META	WR4AMS	224.380	-	P	
#MIDDLESBORO	WM4MD	224.120	-	UT82.5	☺
NANCY	AC4DM	224.100	-	T100.0	☺
PIKEVILLE	WB4F	224.580	-		
PIKEVILLE	KD4DAR	224.620	-		☺
PRESTONSBURG	WR4AMS	224.720	-	203.5	☺
SOMERSET	N4AI	224.300	-		☺
SOMERSET	N4AI	224.880	-		☺
STANVILLE	KJ4VF	224.680	-	T100.0	☺

SERA REPEATER LISTINGS - BY STATE - BY CITY . . . continue

KENTUCKY REPEATERS CONTINUE

VERSAILLES	KY4WC	224.220	-		
WHITESBURG	WR4AMS	224.960	-	T203.5	

440 MHZ

ALLEN	N4IWZ	444.775	+	T123.0	☺
#ASHLAND	KC8ERN	444.750	+	U88.5	
ASHLAND	KC4QK	444.975	+	T107.2	☺
BARDSTOWN	KT4GB	443.000	+		☺
BEATTYVILLE	KC4UPE	444.825	+	T192.8	
BEAVERLICK	KC4COV	443.475	+	T131.8	
#BOWLING GREEN	W4HTB	421.250	+	U	☺
BOWLING GREEN	W4WSM	444.100	+		☺
BOWLING GREEN	WB4JM	444.700	+	T136.5	☺
BROOKS	KY4KY	443.700	+	79.7	☺
BRUSHY FORK	KD4DZE	444.600	+		
BURLINGTON	N8OXA	443.525	+	131.8	☺
CANE VALLEY	W4LJM	443.950	+	T	
CERULEAN	KY4KEN	444.650	+	PT179.9	☺
CORBIN	KF4IFC	444.275	+	79.7	☺
CORBIN	WB4IVB	444.900	+	T100.0	
COVINGTON	KC4COV	444.175	+	T131.8	
COX'S CREEK	AE4NU	443.450	+	T151.4	☺
DAVID	KC4KZT	443.900	+	T167.9	
DAWSON SPRINGS	KU4MJ	444.275	+		
DORTON	KD4RTR	442.150	+	167.9	
DRY RIDGE - WEST	WA4ZKO	444.425	+	T107.2	☺
EARLINGTON	KG4WCQ	443.950	+	179.9	☺
EDGEWOOD	K4CO	444.350	+	T123.0	☺
ELIZABETHTOWN	W4BEJ	421.250	+		
ELIZABETHTOWN	W4BEJ	444.800	+		
FAIRDEALING	KI4HUS	443.500	+	T118.8	☺
FLORENCE	KC4COV	443.175	+	T131.8	
FORT WRIGHT	KY4JD	441.850	+	T	
FORT WRIGHT	KY4JD	442.525	+	T123.0	
FOSTER	KU4ML	443.125	+		
FRANKFORT	K4NGQ	442.175	+	T67.0	
FRANKFORT	WA4CMO	443.325	+		
GARRETT	KF4JJD	442.400	+	79.7	
GEORGETOWN	KF4NTQ	443.625	+		
GLASGOW	KY4X	444.925	+		☺
GLASGOW/CVCTY	KF4DC	444.250	+		
GRAEFENBURG	N4HZX	443.550	+		
GRETHEL	KJ4VF	444.525	+		☺
HARLAN	W4YMT	442.625	+	T100.0	
HAWESVILLE	KB4QFL	444.625	+		
HAZARD	K4TDO	443.975	+		
HENDERSON	KY4K	444.725	+	T82.5	
HIGHLAND HEIGHTS	W4YWH	444.900	+	123.0	☺
HINDMAN	K4TDO	444.400	+	P	
HOPKINSVILLE	KE4AIF	444.750	+	T103.5	☺
HORSECAVE	N4GER	444.850	+	103.5	
HUDSON	KY4SP	444.900	+	179.9	
INDEPENDENCE	KB8SBN	444.075	+	T110.9	
INEZ	KG4RUV	442.100	+	P100.0	
IRVINE	W4CMR	442.900	+		
IRVINE	AD4RT	444.000	+		
LATONIA	AA4XV	442.400	+	T	
LAWRENCEBURG	KY4LAW	444.375	+		☺
#LEXINGTON	KY4ATV	923.250	-	U	☺
LEXINGTON	KE4OOL	443.025	+	T123.0	
LEXINGTON	KB8QLC	444.125	+	88.5	
LEXINGTON	KC4DUU	444.550	+		☺
LEXINGTON	KE4ISR	444.725	+	T	
LEXINGTON	N4DUE	444.950	+		
LOUISVILLE	N4ORL	442.000	+		
LOUISVILLE	KB4RYM	442.500	+		
LOUISVILLE	WD4ELX	442.550	+		
LOUISVILLE	KB4YJ	442.725	+	151.4	
LOUISVILLE	WD9EQC	443.500	+		
LOUISVILLE	N4KWT	443.975	+	100.0	
LOUISVILLE	N4UL	444.100	+	173.8	
LOUISVILLE	KY4NDN	444.300	+	141.3	
LOUISVILLE	N4NMC	444.600	+	T151.4	
LOUISVILLE AREA	N4RBL	442.100	+	T	
LOUISVILLE AREA	KD4CLR	442.450	+	T151.4	
LOUISVILLE SW	K4ULW	443.350	+		☺
MADISONVILLE	KC4FIE	442.425	+		☺
MADISONVILLE	AE4LW	442.575	+	T100.0	
MADISONVILLE	KC4FIE	442.775	+		☺
MADISONVILLE	KC4FIE	444.600	+		☺
#MAGNOLIA	WA4FOB	443.675	+	U77.0	
MAMMOTH CAVE	N4GER	444.475	+	T103.5	
MANCHESTER	KD4GMH	444.500	+		☺
MAYFIELD	WA6LDV	441.875	+	179.9	
MAYSVILLE	KE4YEY	441.950	+	T186.2	☺
MAYSVILLE	KF4BRO	443.500	+	T123.0	☺
META	WB4UBY	443.500	+		
#MIDDLESBORO	WM4MD	442.325	+	UT67.0	☺
MIDDLESBORO	KD4PBC	443.150	+	P146.2	
MIDDLESBORO	WB4IVB	444.150	+	T100.0	
MILLARD	KD4RTR	443.425	+		
MONTICELLO	WB9SHH	444.750	+		☺
MOREHEAD	K4GFY	442.500	+	T	
MOREHEAD	KJ4VF	443.250	+	100.0	☺
MORGANTOWN	N4GER	444.425	+	T103.5	
MT. STERLING	KD4ADJ	442.050	+	T100.0	☺
MURRAY	K4MSU	443.800	+	T91.5	☺
NANCY	AC4DM	443.600	+	T100.0	☺
NEBO	AA4NI	444.850	+		☺
NICHOLASVILLE	KC4UPE	444.775	+	T167.9	
NICHOLASVILLE	WB4CWF	444.975	+		
OLIVE HILL	KO4LI	444.925	+		
OWENSBORO	KD4BOH	442.675	+	PT77.0	
OWENSBORO	N4WJS	443.100	+	110.9	☺
OWENSBORO	N4WJS	443.650	+	110.9	☺
OWENSBORO	KI4JXN	444.550	+	T103.5	
PADUCAH	KD4DVI	443.000	+	179.9	
PADUCAH	K9OWU	444.000	+	P179.9	
PAINTSVILLE	N4KJU	441.525	+	127.3	☺
PAINTSVILLE	KR4MT	443.825	+	T127.3	
PARIS	WD4GPO	444.525	+	P100.0	
PHELPS	N4MVY	444.575	+		☺
PIKEVILLE	KD4RTR	444.200	+		
PIKEVILLE	KD4DAR	444.375	+		☺
PIKEVILLE	AD4BI	444.475	+		
RICHMOND	KE4ISW	444.625	+	192.8	☺
RINEYVILLE	KF4RBD	444.225	+	P151.4	
ROCKPORT	KD4BOH	444.075	+	PT77.0	
RUSSELLVILLE	KE4SZK	442.350	+	136.5	
SALEM	KC4VXR	444.825	+	T100.0	
SALVISA	KF4AWA	444.675	+	T203.5	
SALVISA	KC4UPE	444.875	+	T167.9	
SALYERSVILLE	KE4NLL	444.050	+	T127.3	
SHELBYVILLE	KE4YRE	442.375	+		
SHEPHERDSVILLE	AC4VV	444.400	+	T79.7	☺
SIMPSONVILLE	KO4OT	444.450	+	T100.0	☺
SPRINGFIELD	W4SJH	444.600	+		
STANTON	N4VOS	442.075	+		
UNION	AD4CC	441.800	+	T179.9	☺
VERSAILLES	KY4WC	443.775	+		
WADDY	KS4TO	443.225	+		
WATERGAP	KR4MT	444.325	+	PT127.3	
WAYNESBURG	AG4TY	442.975	+		
WHITESBURG	KK4WH	443.750	+	T107.2	
WHITESBURG	KK4WH	444.250	+	T107.2	
WILLIAMSBURG	KB4PTJ	444.050	+	100.0	☺
WINCHESTER	KF4CBT	441.900	+	T203.5	
WITHAMSVILLE	KC4COV	444.400	+	T131.8	

900 MHZ

LEXINGTON	KA4MKG	927.725	-	PDCS751	

MISSISSIPPI

10 METERS

BAY SAINT LOUIS	KB5MPW	29.640	-	T136.5	

6 METERS

BAY SAINT LOUIS	KB5MPW	53.650	-	T136.5	
ELLISVILLE	N5EKR	53.010	-	T	
JACKSON	W5PFC	53.470	-	T77.0	☺
LAUREL	KC5PIA	53.450	-	136.5	☺
NETTLETON	AB5MU	53.050	-	192.8	

2 METERS

ABBEVILLE	WB5VYH	145.470	-	T107.2	
ABERDEEN	WB5USN	147.270	+	210.7	☺
ACKERMAN	NO5N	147.120	+		
AMORY	KB5DWX	146.940	-	T192.8	
AMORY	KB5DSN	147.090	+		
BATESVILLE	KM5WX	146.610	-	T107.2	
BILOXI	W5SGL	146.730	-	136.5	☺
BILOXI	K5TYP	146.790	-		
BOONEVILLE	K5YD	145.190	-	110.9	☺
BOONEVILLE	KI5WI	147.150	+		
BRANDON	K5RKN	145.170	-	T	☺
BRANDON	K5RKN	147.345	+	T100.0	☺
BUDE	W5WQ	146.850	-	T103.5	
BYHALIA	W5GWD	145.350	-	110.9	
CHATAWA	WB5GOJ	145.310	-		
CHUNKY	W5PPB	147.390	+	T77.0	☺
CLEVELAND	N5LRL	147.285	+	T107.2	
COLLINS	N5LRQ	146.985	-	T136.5	
COLUMBIA	N5LJC	147.285	+	P	
COLUMBUS	KC5ULN	146.625	-		☺
COLUMBUS	KC5ULN	147.000	+		☺
CORINTH	WF5D	145.390	-	UNKN	☺
CORINTH	WB5CON	146.925	-	T107.2	☺
CORINTH	K5UFH	147.000	-		
CORINTH	K5WHB	147.285	+		☺
CORINTH	KJ5CO	147.345	+	T123.0	
ELLISVILLE	W5NRU	145.230	-	T136.5	☺
ELLISVILLE	W5NRU	144.550	+	PT179.9	☺
ELLISVILLE	N5EKR	146.955	-	T	
ELLISVILLE	W5NRU	146.865	+	T136.5	☺
FULTON	WX5P	145.450	-	192.8	☺
GAUTIER	N5OS	146.970	-	T123.0	
GLOSTER	KX5E	145.430	-	T136.5	
GREENVILLE	N5PS	147.345	+	PT107.2	
GRENADA	W5LV	146.700	-		☺
GULFPORT	KA5VFU	147.375	+	136.5	☺
HATTIESBURG	W5CJR	145.190	-	T136.5	☺
HATTIESBURG	K5IJX	145.370	-	136.5	
HATTIESBURG	K5PN	146.775	-	T136.5	
HATTIESBURG	KD5MIS	147.315	+	T136.5	
HATTIESBURG	W5CJR	147.360	+		
HERNANDO	N5PYQ	145.370	-	T107.2	
HERNANDO	W5GWD	146.910	-		
HERNANDO	KD5VMV	147.225	+	T107.2	☺
HORN LAKE	N5NBG	145.270	-	T107.2	
HOUSTON	KD5YBU	146.895	-	T141.3	☺
ISOLA	KC5OB	146.955	-		
IUKA	W5TCR	146.850	-	T141.3	☺
JACKSON	KB5KGE	145.390	-		
JACKSON	W5AXQ	146.760	-		
JACKSON	K5QNE	146.880	-	T100.0	
JACKSON	KA5SBK	146.940	-	100.0	☺
JACKSON	W5IQ	147.000	+	T	☺
JACKSON	NC5Y	147.075	+	T	
KILN	K5DMC	145.330	-		
KOSCIUSKO	W5LWC	146.850	-		
LAUREL	W5LAR	146.610	-	136.5	☺
LAUREL	WV5D	147.030	-	T	☺
LAUREL	KC5RC	147.255	+		
LOUISVILLE	KC5QGC	147.360	+		
LUCEDALE	WA5JZL	146.910	-		
LUCEDALE	N5LRQ	147.120	+	T136.5	
MADISON	K5XU	146.640	-		
MAGEE	W5PES	145.110	-	T100.0	
MAGEE	KA5LNY	146.820	-	100.0	☺
MAGEE	KA5LNY	147.300	+	100.0	☺
MCCOMB	W5WQ	146.940	-	T103.5	
MERIDIAN	KC5ZZH	146.655	-		
MERIDIAN	W5FQ	146.700	-		☺
MERIDIAN	NO5C	146.970	-	100.0	
MONTICELLO	N5JHK	147.015	+		
MOOREVILLE	WB5NAY	146.640	-		
MORTON	KB5LCL	147.045	+	T141.3	
NATCHEZ	W5KHB	146.685	-	100.0	
NATCHEZ	K5SVC	146.745	-	T100.0	☺
NATCHEZ	K5OCM	146.910	-	91.5	
NATCHEZ	K5SVC	147.360	+	100.0	☺
NEELY	KE5NXS	147.000	+	PT136.5	
#NEW ALBANY	KC5VZI	145.230	-	U	
NEW ALBANY	W5UBG	146.670	-		
#NEW ALBANY	KC5VZI	146.745	-	UT	
NEW HEBRON	N5MRS	147.090	+	T	
OLIVE BRACH	KD5CKP	147.255	+	T	
OXFORD	W5LAF	147.330	+	T107.2	☺
PEARL/RANKIN CO	KF5IZ	147.150	+	T88.5	
PELAHATCHIE	W5PPB	145.390	-	T77.0	☺
PERKINSTON	K5GVR	145.170	-	T	
PERKINSTON	K5GVR	147.165	+	T136.5	
PHILADELPHIA	N5EPP	147.330	+		
PONTOTOC	WB5NAY	147.380	+		
POPLARVILLE	K5PRC	145.150	-	T136.5	☺
POPLARVILLE	WA5WRE	145.210	-	T136.5	
POPLARVILLE	N5LRQ	145.410	-	T136.5	
#PORT GIBSON	KE5WO	146.625	-	U136.5	☺
PURVIS	KB5ZCX	146.670	-		
RICHTON	N5OCF	147.060	+	T	
SALTILLO	KD5YBE	146.835	-	T123.0	
SENATOBIA	KB5DMT	146.985	-	T107.2	
SHARON	W5PPB	145.450	-	T77.0	☺
SILVER CREEK	W5JVK	147.195	+	T136.5	☺
SOUTHAVEN	WB4KOG	145.450	-	T79.9	
STARKVILLE	KD5GVU	146.730	-	210.7	☺
STARKVILLE	KF5C	146.805	-	192.8	
STENNIS SPACE CN	N5GJB	147.210	+	PT103.5	
#SUMNER	WB5FXH	147.090	+	U	
TAYLORSVILLE	W5NRU	146.895	+	T136.5	☺
TUPELO	N5VGK	145.490	-		
TUPELO	N5ELS	147.240	+		
UNION	N5SPJ	147.210	+	T100.0	
UNION	K5SZN	147.24\	+	PT103.5	
UTICA	N5ZMZ	145.350	-		
UTICA	N5ZMZ	147.345	+		
VANCLEAVE	W5WA	145.110	-	123.0	
VICKSBURG	KD5CQX	145.290	-		
VICKSBURG	W5WAF	145.410	-	T100.0	
VICKSBURG	K5ZRO	147.270	+	T100.0	
VOSSBURG	KB5UIX	147.135	+	136.5	
WATER VALLEY	N5DXM	147.000	-		
#WAYNESBORO	W5SAR	145.210	-	U	☺
WAYNESBORO	W5SAR	147.105	+		
WEST POINT	KC5LIO	147.180	+		
WIGGINS	N5UDK	145.270	-	T136.5	☺
WINONA	N5EYM	146.970	-	110.9	☺

220 MHZ

BYHALIA	N4DRL	224.500	-		
HATTIESBURG	K5PN	224.140	-	PT136.5	
TAYLORSVILLE	W5NRU	224.480	-	T136.5	☺
VICKSBURG	WB5OWY	224.780	-		
WARSAW	N4DRL	224.880	-		

440 MHZ

ABERDEEN	KD5AHI	444.450	+	210.7	☺
AMORY	KB5DSN	444.825	+		
BAY ST LOUIS	KE5PXE	444.750	+	PT179.9	
BRANDON	K5RKN	444.825	+	T	☺
BRANDON	K5RKN	444.900	+	T100.0	☺
BYHALIA	W5GWD	444.300	+	110.9	
CLINTON	W5PFR	444.000	+	T100.0	
COLUMBUS	KC5ULN	444.925	+	T100.0	
CORINTH	WB5CON	441.800	+	PT103.5	
CORINTH	KJ5CO	443.900	+	T123.0	
ELLISVILLE	AA5SG	442.250	+	T136.5	☺
ELLISVILLE	N5EKR	443.875	+	PT136.5	
GAUTIER	KA5NOJ	911.250	-		☺
GAUTIER	KA5NOJ	426.250	+		☺
GAUTIER	KC5LCW	443.450	+	123.0	☺
GLOSTER	N5ZNS	443.825	+		
GREENVILLE	N5PS	444.675	+	100.0	
GRENADA	AD5IT	444.700	+	T107.2	
GULFPORT	WD5BJT	444.150	+	PT77.0	
#HATTIESBURG	N5LRQ	442.725	+	UT167.9	
HATTIESBURG	K5PN	443.700	+	T136.5	

SYMBOLS: ☺ = Full Member SERA T=Tone Accessed (plus tone freq) # and/or U= Uncoordinated P= Proposed Rptr. Under Const.

MISSISSIPPI REPEATERS CONTINUE

HATTIESBURG	K5IJX	444.775	+	T136.5	
HEIDELBERG	KC5RC	444.300	+	T100.0	
HERNANDO	N5PYQ	444.925	+	T107.2	
HICKORY FLAT	W4ZCD	444.725	+	T179.9	
HORN LAKE	N5NBG	444.650	+		
INDIANOLA	AB5DU	444.850	+	136.5	
JACKSON	KB5LCL	444.450	+	T141.3	
JACKSON	KB5CO	444.600	+	T100.0	
JACKSON	NC5Y	444.700	+		
JACKSON, EAST	AA5RZ	443.625	+		
LAUREL	WV5D	442.375	+	T136.5	☺
LAUREL	W5NRU	443.650	+	T100.0	☺
LAUREL	KC5PIA	444.975	+	T136.5	
MCCOMB	W5WQ	444.875	+	T100.0	
MERIDIAN	KB5BRZ	444.100	+	131.8	☺
MERIDIAN	W5LRG	444.500	+	107.2	
NATCHEZ	N5IAT	443.800	+		
NETTLETON	AB5MU	444.625	+	192.8	
NEW ALBANY	WB5YCR	444.150	+		
NEW HEBRON	N5NN	444.525	+	T	
O'REILLY	N5PS	444.975	+	T100.0	
OLIVE BRANCH	W5OBM	444.700	+	T107.2	
OXFORD	W5LAF	444.350	+	PT107.2	☺
PEARL	KB5HAV	444.375	+	T88.5	
PERKINSTON	K5GVR	442.475	+	T136.5	
PETAL	W5CJR	443.350	+	T	
PHILADELPHIA	WB5YGI	444.950	+		
PICAYUNE	KE5LT	443.725	+	T179.9	☺
PINOLA	KC5LXF	444.850	+		
RICHTON	N5OCF	444.625	+		
RIDGELAND	N5WDG	443.700	+	T77.0	
SATARIA	N5PS	444.775	+	PT107.2	
SOSO	WV5D	444.275	+	T136.5	☺
STARKVILLE	KD5GVU	444.750	+		☺
STENNIS SPC CEN	WB4FUR	444.650	+		
TAYLORSVILLE	AA5SG	442.200	+	T167.9	☺
TISHOMINGO	KE5IPO	444.975	+	PT203.5	
TUPELO	N5VGK	444.950	+	T192.8	
VICKSBURG	WB5TTE	444.925	+		
WAYNESBORO	W5SAR	443.500	+		☺
WAYNESBORO	W5SAR	443.550	+		☺
WEST POINT	N5WXD	443.450	+		
WIGGINS	KB5DZJ	443.300	+	167.9	☺

NORTH CAROLINA

10 METERS

HIGH POINT	KE4QOX	29.640	-	T103.5	☺
NEWPORT	K4GRW	29.660	-		☺
ROCKY MOUNT	N4JEH	29.660	-		☺
THOMASVILLE	WW4DC	29.680	-	88.5	☺
WILKESBORO	KC4XE	29.620	-		☺
YOUNGSVILLE	WB4IUY	29.620	-	PT100.0	☺

6 METERS

AIR BELLOWS GAP	WA4PXV	53.750	-	151.4	
ALEXANDER	KG4LGY	53.190	-	T100.0	
ASHEVILLE	WD4BQW	53.270	-	100.0	
CHAPEL HILL	W4UNC	53.450	-	T107.2	☺
EFLAND	WA1YYN	53.410	-	T107.2	☺
FAYETTEVILLE	W4EBM	53.810	-		
GASTONIA	K4GNC	53.110	-	100.0	☺
HATTERAS ISLAND	K4OBX	53.010	-	T131.8	☺
HENDERSONVILLE	W4FOT	53.130	-	T100.0	☺
KING	N4YR	53.310	-	T100.0	☺
KVILLE/HIPOINT	KF4QDS	53.590	-	T103.5	
LEXINGTON	W4PAR	53.730	-	T107.2	☺
LUMBERTON	KD4BGD	53.110	-		
MARSHALL	K4MFD	53.450	-	T100.0	
MONROE	W4ZO	53.370	-	T100.0	☺
MOUNT AIRY	W4DCA	53.390	-	T100.0	☺
MOUNT AIRY	W4DCA	53.970	-	T100.0	☺
MT MITCHELL	N4YR	53.630	-	T100.0	☺
MT.AIRY/FANCY GP	KD4FWS	53.070	-	T100.0	
RALEIGH	K4ITL	53.030	-		☺
REELSBORO	KF4IXW	53.090	-	T162.2	☺
ROBBINSVILLE	NC4MO	53.710	-	T167.9	
ROCKY MOUNT	N4JEH	53.050	-		☺
SAURATOWN MT	N4QLX	53.210	-		
SOPHIA/RANDLEMAN	WR4BEG	53.350	-		
SPRUCE PINE	WA4PXV	53.050	-	T151.4	
TARBORO	K4SER	53.110	-		☺
THOMASVILLE	KE4QOX	53.010	-	T88.5	☺
THOMASVILLE	WW4DC	53.170	-	88.5	☺
WILLIAMSTON	K4SER	53.310	-		☺
WILMINGTON	N4JDW	53.330	-	T88.5	☺
WILMINGTON	AD4DN	53.430	-	T88.5	
YOUNGSVILLE	WB4IUY	53.070	-	PT100.0	☺
YOUNGSVILLE	KD4MYE	53.370	-	T88.5	☺

2 METERS

AHOSKIE	WB4YNF	145.130	-	T131.8	☺
AHOSKIE	WA4ZGQ	146.910	-	T131.8	☺
ALBEMARLE	K4OGB	146.985	-	T100.0	☺
ANDRWS/ROBNSVL	K4AIH	147.045	-	151.4	☺
ANDSN MT/DENVER	K4CCR	145.170	-	88.5	☺
ASHEBORO	K4ITL	145.270	-	T82.5	☺
ASHEVILLE	WB4PLA	146.835	-		
#ASHEVILLE	KF4TLA	147.180	+	UT136.5	
ASHVL/MT PISGAH	WA4BVW	146.760	-		☺
ASHVL/SPIVEY MT	W4MOE	146.910	-	91.5	☺
BAKERSVILLE	K4CF	145.310	-		
BENSON	KD4BJD	146.970	-		☺
BETHEL	KD4EAD	147.375	+	T151.4	☺
BEULAVILLE	N4VBH	145.230	-		
BISCOE	KI4DH	147.090	+	100.0	☺
BOONE/RICH MTN	WA4J	147.360	+	T103.5	☺
BREVARD	K4HXZ	147.135	+		☺
BROADWAY	K4ITL	147.105	+	T82.5	☺
BURGAW	K4CTY	146.940	-		☺
BURLINGTON	AK4EG	145.320	-	PT	
BURLINGTON	AI4UE	145.210	-	PT	
BURLINGTON	K4EG	146.670	-		
BURNSVILLE	KD4WAR	146.955	-		
BURNSVILLE	KD4WAR	147.375	+		
BUTNER	WA4IZG	146.940	-	T	
BUXTON	K4USB	146.625	-	131.8	
CANTON	KI4GMA	146.805	+	82.5	
CARTHAGE	NC4ML	147.240	+	91.5	☺
CHAPEL HILL	W4UNC	145.230	-	T107.2	☺
CHAPEL HILL	K4ITL	147.135	+	T82.5	☺
CHARLOTTE	W4BFB	145.230	-		☺
CHARLOTTE	W4BFB	145.290	-		☺
CHARLOTTE	WA4AOS	145.350	-		☺
CHARLOTTE	W4BFB	146.940	-		☺
CHARLOTTE	W4CQ	147.060	-		
CHARLOTTE	W4CQ	147.270	+		
CHERRY MTN	KG4JIA	147.240	+	94.8	☺
CHINA GROVE	KQ1E	145.410	-	136.5	
CLAYTON	WB4IUY	147.390	+	T88.5	☺
CLINTON	W4TLP	146.790	-		☺
COINJOCK	WN3X	145.290	-	131.8	
COLUMBIA	K4ITL	145.210	-	P82.5	☺
COLUMBIA	KB4TOH	146.835	-	T131.8	☺
CONCORD/KANNAP.	K4CEB	146.655	-		☺
DOBSON	W4DCA	146.925	-	T100.0	☺
DUNN	W4PEQ	146.700	-		☺
DURHAM	W4BAD	145.370	-	T100.0	
DURHAM	WR4AGC	145.450	-		
DURHAM	K4JPE	146.985	-	T156.7	☺
DURHAM	W4REG	147.360	+	T136.5	
EFLAND	WA1YYN	147.180	+	T156.7	☺
ELIZABETH CITY	W4VTX	146.655	-	131.8	☺
ELIZABETHTOWN	W4MKD	145.250	-	T118.8	
ELIZABETHTOWN	N4DBM	146.985	-	T162.2	
ELM CITY	K2IMO	145.150	-	T88.5	
ENGLEHARD	K4OBX	147.315	-	T131.8	☺
FARMVILLE	K4ROK	145.270	-	T131.8	☺
FAYETTEVILLE	WA4FLR	147.330	+	T100.0	☺
FAYVLLE/CFARS	K4MN	146.910	-	100	☺
FOREST CITY	K4OI	146.670	-	T114.8	
FRANKLIN	NT4K	145.490	-	T151.4	☺
FRANKLIN	W4GHZ	147.240	+	T151.4	☺
GASTONIA	WD4LCF	145.450	-	T	
GASTONIA/CRWDR	K4GNC	146.805	-	100.0	☺
GASTONIA/SPCR MT	N4GAS	147.120	+		☺
GIBSONVILLE	WB4IKY	145.490	-	T107.2	
GOLDSBORO	KI4RK	145.330	-	88.5	☺
GOLDSBORO	K4CYP	146.850	-	T88.5	☺
GRAHAM	K4GWH	147.375	+	T114.8	☺
GREENSBORO	W4GSO	145.150	-	100.0	☺
GREENSBORO	W4GG	145.250	-	T88.5	
GREENSBORO	K4GWH	146.760	-	T156.7	☺
GREENSBORO	W4BUZ	147.210	+		
GREENVILLE	WD4JPQ	145.350	-	T131.8	
GREENVL/ESTN NC	W4GDF	147.090	+		
GRIFTON	W4NBR	146.685	-	88.5	☺
HATTERAS ISLAND	K4OBX	145.150	-	T131.8	☺
HENDERSONVILLE	WB4YAO	146.640	-	T91.5	☺
HENDERSONVILLE	WA4KNI	147.105	+		
HENDSVL/BERWLW	WA4KNI	145.270	-		
HENDSVL/PENIC	WA4KNI	147.255	+		
HERTFORD	WA4VTX	147.330	+	131.8	☺
HICKORY	KF4LUC	145.490	-	T146.2	☺
HICKORY/BRT. MT	WA4DSZ	146.850	-		
HIGH POINT	NC4AR	145.290	-	T88.5	☺
HIGH POINT	W4UA	147.165	+		☺
HILLSBOROUGH	WR4AGC	147.225	+		
HOLDEN BEACH	W4ZU	146.775	-	T100.0	
#HOPE MILLS	W4KMU	146.835	+	U	☺
JACKSONVILLE	WD4FVO	145.190	-	T88.5	☺
JACKSONVILLE	NC4OC	147.000	-	T88.5	☺
JEFFERSON	W4YSB	147.300	+	T103.5	☺
KANNAPOLIS	N4JEX	147.300	+	T136.5	
KILL DEVIL HILLS	W4PCN	145.110	-	T131.8	☺
KINSTON	W4OIX	145.470	-	T88.5	☺
LAURINBURG	KI4RR	146.625	-		☺
LENOIR/HIBRITN	KN4K	147.330	+	T141.3	☺
LEVEL CROSS	K4ITL	147.255	+	T82.5	☺
LEXINGTON	W4PAR	146.910	-	T107.2	☺
LINCOLNTON	NC4LC	147.015	+	141.3	☺
LOCUST	WA4CHZ	147.390	+	T100.0	
LOUISBURG	KD4MYE	146.805	-	T118.8	☺
#LUMBERTON	W4LBT	145.150	-	U	☺
LUMBERTON	W4LBT	147.045	+		☺
LUMBERTON	KD4PBK	147.165	+	T88.5	
LUMBERTON	W4LBT	147.360	+	82.5	☺
MADISON	N4IV	147.345	+	T103.5	☺
MALMO	KB4BR	147.060	+	T88.5	☺
MARION	WD4PVE	146.985	-	118.8	
MILLERS CREEK	N4GGN	146.715	-	94.8	☺
MONROE/UCARS	NC4UC	145.390	-	T94.8	☺
MORAVIAN FALLS	N1KKD	147.225	+	T162.2	☺
MOREHEAD CITY	KD4RAA	146.805	-	T88.5	☺
MORG/WALKER TOP	KC4QPR	146.745	-	94.8	
MORGANTON	K4OLC	145.210	-	T94.8	☺
MORGANTON	K4VLY	147.150	+		
MOUNT AIRY	N4VRD	145.330	-	T100.0	
MT MITCHELL	WA4BVW	145.190	-		☺
MT. AIRY	N4VL	145.130	-	T103.5	☺
N. WILKESBORO	W4FAR	145.370	-	T94.8	☺
NASHVILLE	WA4WPD	145.290	-	T107.2	
NASHVILLE	KB4CTS	145.430	-	T107.2	
NEW BERN	W4EWN	146.610	-	T100.0	
NEWPORT	K4GRW	145.450	-	T100.0	☺
NEWTON	K4CCR	147.075	+	T88.5	☺
ORIENTAL	W4SLH	147.210	+	T151.4	☺
OXFORD	W4BAD	145.170	-	T100.0	
POWELLS POINT	W4PCN	146.940	-	T131.8	☺
RAEFORD	KU4W	145.430	-	T100.0	☺
RALEIGH	W4RNC	145.130	-	T82.5	☺
RALEIGH	K4GWH	145.190	-	T156.7	☺
RALEIGH	W4BWC	145.490	-	T82.5	☺
RALEIGH	WB4TOP	146.610	-	T131.8	☺
RALEIGH	W4DW	146.640	-		☺
RALEIGH	W4BWC	146.730	-	PT82.5	☺
RALEIGH	KD4RAA	146.775	-	T88.5	☺
RALEIGH	WB4TQD	145.880	-		☺
RALEIGH	KA0GMY	147.015	+	T110.9	
RALEIGH	K4ITL	147.195	+	T82.5	☺
RALEIGH/BENSON	AK4H	147.270	+		☺
RED SPRINGS	W4MZP	147.300	+		☺
REIDSVILLE	N4IV	146.850	-	T103.5	☺
REIDSVILLE	W4BJF	147.030	+	T118.8	
ROANOKE RAPIDS	N4WFU	146.745	-	T131.8	
ROANOKE RAPIDS	KB4DJT	147.030	+		
ROANOKE RAPIDS	K4ITL	147.150	+	T82.5	☺
ROBBINSVILLE	N4GSM	145.110	-	T151.4	☺
ROCKINGHAM	K4RNC	146.955	-		☺
ROCKY MOUNT	WR4RM	147.120	+	T131.8	☺
ROCKY MOUNT	K4ITL	147.345	+	PT91.5	☺
ROLESVILLE	KF4HFQ	147.315	+	T88.5	
SALISBURY	W4EXU	146.730	-	T94.8	☺
SALISBURY	KG4WAD	146.775	-	T94.8	
#SANFORD	KE4DSU	147.505	-	UT131.8	
SAURATOWN MT	W4NC	145.470	-	T100.0	☺
SAURATOWN MT	KG4ASL	146.790	-	T107.2	
SAURATOWN MT	K4MPJ	147.315	+	T100.0	☺
SHALLOTTE	K4PPD	145.370	-	118.8	
SHALLOTTE	K4PPD	147.315	+	T118.8	
SHELBY	W4NYR	146.880	-		☺
SHELBY	W4NYR	147.345	+		☺
SOUTHERN PINES	N1RIK	145.370	-	T179.9	
SPARTA/GREEN MT	K4QFQ	145.430	-		☺
STATESVILLE	W4SNC	146.685	-		☺
STONEVILLE	WA4QBG	147.390	+		☺
SWANSBORO	KB2XI	146.760	-		☺
SYLVA	KF4DTL	147.345	+	151.4	
TAYLORSVILLE	W4ERT	147.195	+	T94.8	☺
THOMASVILLE	N4LEX	145.310	-	T107.2	☺
THOMASVILLE	KF4QDS	146.610	-	T123.0	
THOMASVILLE	KB4BPV	146.835	+	T88.5	
THOMASVILLE	WW4DC	147.000	+	T88.5	☺
TRENTON	WB4TQD	145.310	-	T82.5	☺
TRYON	KF4JVI	145.330	-		☺
TRYON	W4RCW	147.285	+		☺
WAXHAW	K4WBT	146.865	+	T94.8	☺
WAYNESVILLE	N4SM	147.270	+		
WAYNESVILLE	N4DTR	147.390	+	T94.8	
WHITEVILLE	K4MSD	147.210	+		
WILKESBORO	WB4PZA	146.820	-	94.8	☺
WILLIAMSTON	K4SER	145.410	-	T131.8	☺
WILMINGTON	N4JDW	145.170	-	T88.5	☺
WILMINGTON	AD4DN	146.670	-	T88.5	
WILMINGTON	N4ILM	146.730	-	T88.5	☺
WILMINGTON	N4ILM	146.820	-	T88.5	☺
WILMINGTON	N2QEW	146.895	-	T88.5	☺
WILMINGTON	WA4US	147.135	+	T88.5	☺
WILMINGTON	AC4RC	147.180	+	T88.5	☺
WILMINGTON	K4ITL	147.345	+	PT82.5	☺
WILSON	WA4WAR	146.760	-	T131.8	
WINSTON-SALEM	W4NC	146.640	-	T100.0	☺
YADKINVILLE	N4YSB	147.015	-	100.0	☺
YOUNGSVILLE	KD4MYE	145.110	-	88.5	☺
YOUNGSVILLE	WB4TQD	145.390	-	T82.5	☺

220 MHZ

ANDRWS/ROBINSVL	K4AIH	224.880	-		☺
ASHEVILLE	W4MOE	224.520	-	T91.5	☺
ASHEVILLE	WB4PLA	224.600	-		
ASHVL/MT PISGAH	WA4BVW	224.260	-		☺
BANNER ELK	W4JWO	224.340	-	PT94.8	☺
BARIUM SPRINGS	WA4WRS	224.300	-		☺
BIG KNB/MARS HIL	KE4RQL	224.660	-	100.0	
BURNSVILLE	KD4WAR	224.740	-		
CANTON	N4DWU	224.820	-		☺
CARY	W4JYV	224.880	-	T88.5	
CHARLOTTE	W4BFB	224.400	-		☺
CHERRY MTN	KG4JIA	224.640	-	71.9	☺
CHERRYVILLE	N4DWP	224.960	-		
CLEMMONS	WB9SZL	224.700	-	T100.0	☺
CLINTON	W4TLP	224.280	-	PT91.5	☺
COATS	K4JDR	224.700	-	T88.5	☺
DELCO	AD4DN	224.500	-	T88.5	
EFLAND	WA1YYN	224.660	-	T107.2	☺
GASTONIA	KC4IRA	224.620	-	T127.3	☺
GASTONIA	KA4KMA	224.680	-	T67.0	☺
GREENSBORO	WB4GUG	224.440	-	T107.2	
GREENSBORO	KD4TPJ	224.960	-	PT88.5	☺
GRIFTON	WA4DAN	224.840	-		
HAW RIVER	KD4JFN	224.620	-	T107.2	

N. CAROLINA REPEATERS CONTINUE

HENDERSONVILLE	N4UQS	224.960	-		
HENDSVL/BERWLW	WA4KNI	224.240	-		
HILLSBOROUGH	WR4AGC	224.260	-		
JACKSONVILLE	KA4SQN	224.320	-		
JEFFERSON	W4JWO	224.220	-	T88.5	©
KERNERSVILLE	KF4IXK	224.820	-	T107.2	
KING	N4YR	224.600	-	T107.2	©
KVILLE/HPOINT	KE4QOX	224.240	-	T107.2	©
LENOIR/HIBRITN	KN4K	224.160	-		©
LOCUST	W4DEX	224.480	-		©
LOUISBURG	KD4CPV	224.220	-		©
LUMBERTON	K4TH	224.920	-	T91.5	©
MARSHALL	KF4ZDS	224.360	-		
MORAVIAN FALLS	KA2NAX	224.120	-	T123.0	©
MT MITCHELL	WA4BVW	224.540	-		©
PLYMOUTH	KB7BTU	224.760	-	T131.8	
RALEIGH	K4ITL	224.160	-		©
ROBBINSVILLE	N4GSM	223.940	-		
ROCKY MOUNT	KR4AA	224.580	-		©
SALISBURY	W4EXU	224.760	-		©
SHELBY	W4NYR	224.060	-		©
SHELBY	N4DWP	224.460	-		
SOPHIS/RANDLEMAN	WR4BEG	224.140	-	T	
THOMASVILLE	N4TVL	224.420	-	PT88.5	©
TRENTON	WA4DAN	224.720	-	T91.5	
WEST JEFFERSON	W4TRP	224.840	-	T103.5	©
WILMINGTON	WA4US	224.200	-	T	©
WILMINGTON	N4ILM	224.680	-	PT91.5	©
ZEBULON	WB4IUY	224.800	-	PT88.5	©

440 MHZ

AHOSKIE	WB4YNF	444.200	+	T131.8	©
AHOSKIE	WB4YNF	444.750	+	T131.8	©
AIR BELLOWS GAP	WA4PXV	442.150	+	T94.8	
AIR BELLOWS GAP	WA4PXV	443.575	+	T173.8	
ANDRWS/ROBINSVL	WD4NWV	442.600	+	T151.4	©
ANDRWS/ROBINSVL	K4AIH	443.650	+		
ANDSN MT/DENVER	K4CCR	444.075	+	88.5	©
APEX	KD4PBS	442.075	+	T114.8	©
ASHEVILLE	WA4TOG	442.550	+		
ASHEVILLE	KD4GEU	442.650	+		
ASHEVILLE	KF4TLA	443.275	+	T103.5	
AUBURN	N4ZCM	442.275	+		
BANNER ELK	K4DHT	444.400	+	T103.5	
#BLADENBORO	N4DBM	444.725	+	U	
BREVARD	AG4AZ	442.850	+		©
BRYSON CITY	N0SU	443.400	+	T151.4	©
BUNN	KC4WDI	444.250	+	T88.5	
BURGAW	N4JDW	444.075	+	T88.5	©
BURLINGTON	K4EG	443.600	+	T123.0	
BURLINGTON	AK4EG	444.8875	+	PT	
BURNSVILLE	KD4WAR	443.650	+		
CANTON	KE4UIU	443.475	+	T156.7	
CANTON	KI4GMA	444.850	+	T100.0	
CARTHAGE	N1RIK	442.250	+	T179.9	
CARTHAGE	KB4CTS	443.925	+	T107.2	
CARY	KI4VNG	444.300	+	PT	
CARY	KB4CTS	444.475	+	T107.2	
CARY	K4JDR	444.775	+	T100.0	©
CASTALIA	N4JEH	444.975	+	T107.2	©
CHAPEL HILL	W4UNC	442.150	+	T131.8	©
CHAPEL HILL	KB4HG	442.5375	+	PT	©
CHAPEL HILL	W4UNC	443.475	+	T131.8	©
CHARLOTTE	WA2EDN	442.650	+	PT88.5	©
CHARLOTTE	KD4OWV	443.950	+		
CHARLOTTE	KI4WXS	444.025	+	T	©
CHARLOTTE	K4KAY	444.350	+	T118.8	©
CHARLOTTE	W4CQ	444.450	+		
CHARLOTTE	W4BFB	444.600	+	T100.0	©
CHARLOTTE	W4WBT	444.675	+		
CHARLOTTE	W4CQ	444.850	+		
CHARLOTTE	WA1WXL	444.950	+	T136.5	©
CHERRY MTN	KG4JIA	442.500	+	94.8	©
CHINA GROVE	N4JEX	443.250	+	T136.5	
CLAREMONT	WB4SRV	443.775	+	T118.8	
CLAYTON	N4TCP	443.675	+	T146.2	©
CLAYTON	K4JDR	444.150	+	T100.0	©
CLINTON	N4JDW	443.075	+	T88.5	©
COATS	K4JDR	444.550	+	T100.0	©
COLUMBIA	K4OBX	442.725	+	T131.8	©
COLUMBIA	KB4TOH	443.300	+	131.8	©
CONCORD	N2QJI	442.525	+	T94.8	©
CONCORD	KD4ADL	444.775	+	T110.9	
CROWDER'S MT	KD4FRP	443.675	+		
CULLOWHEE	K4RCC	444.875	+	T131.8	©
DALLAS	KD4ADL	444.225	+	PT110.9	©
DENTON	K4AE	441.800	+	T146.2	©
DOBSON	W4DCA	444.525	+	T100.0	©
DURHAM	WR4AGC	444.100	+		
DURHAM	W4BAD	444.575	+	T88.5	
DURHAM	KB4WGA	444.925	+	T94.8	©
EFLAND	WA1YYN	442.050	+	T107.2	©
ELIZABETH CITY	WA4VTX	444.300	+	131.8	©
ELM CITY	K2IMO	442.325	+	T88.5	
FAYETTEVILLE	K4MN	444.400	+	100HZ	©
FOREST CITY	AI4M	442.000	+	114.8	©
FOREST CITY	AI4M	443.300	+	T114.8	©
FOUNTAIN	N4HAJ	444.425	+	T88.5	
FRANKLIN	K4KSS	444.375	+	T131.8	
GARNER	W1SMW	443.825	+	T114.8	
GASTONIA	KC4YOT	442.700	+	T100.0	©
GASTONIA	KG4LWG	442.775	+	T123.0	
GASTONIA	KI4WXS	443.8625	+	T	©
GASTONIA	K4GNC	444.750	+	T162.2	©
GASTONIA/CRWDR	KC4ZTI	443.750	+		
GASTONIA/CRWDR	AG4EI	444.150	+	T141.3	©
GASTONIA/SPCR MT	N4GAS	444.550	+		©
GIBSONVILLE	WB4IKY	443.025	+	T107.2	
GIBSONVILLE	WB4IKY	444.350	+	T107.2	
GOLDSBORO	W4GOL	443.000	+	T88.5	©
GRAHAM	K4GWH	443.725	+	T156.7	©
GRANTSBORO	KR4LO	444.350	+		
GREENSBORO	W4GSO	442.875	+	T88.5	©
GREENSBORO	K4GWH	444.225	+	T146.2	©
GREENSBORO	KF4DWV	444.950	+	T100.0	©
GREENVILLE	KE4TZN	444.625	+	PT131.8	
GREENVILLE	N4HAJ	444.725	+	PT100.0	
GREENVILLE	WB4PMQ	444.800	+	T131.8	©
HATTERAS ISLAND	K4OBX	444.925	+	T131.8	©
HENDERSON	KG4IWI	442.125	+	T88.5	
HENDERSON	KB4WGA	444.375	+	T100.0	©
HENDERSONVILLE	WA4TOG	442.450	+		©
HENDSVL/BERWLW	WA4KNI	444.250	+		
HICKORY	WA4PXV	442.375	+		
HICKORY	K4JEQ	444.000	+		
HICKORY	KG4FM	444.375	+	T107.2	©
HICKORY	KF4LUC	444.800	+	T94.8	©
HIGH POINT	N4ROZ	442.775	+	T127.3	
HIGH POINT	W4UA	443.900	+		©
HILLSBOROUGH	WR4AGC	444.450	+	T100.0	
HOLLY RIDGE	N4JDW	442.025	+	T88.5	©
HOLLY SPRINGS	KF4AUF	444.325	+	T100.0	©
HUBERT	N4HAJ	444.675	+	T88.5	
HUNTERSVILLE	W8EMX	443.225	+	T110.9	
JEFFERSON	W4YSB	444.300	+	T103.5	©
KANNAPOLIS	N4JEX	443.350	+	T136.5	
KERNERSVILLE	KF4DAR	442.975	+	T107.2	
KERNERSVILLE	KF4IXK	443.325	+	T131.8	
KERNERSVILLE	KF4OVA	444.625	+	107.2	
KING	KE4QEA	444.200	+	T107.2	©
KINSTON	N4HAJ	442.000	+	T88.5	
KINSTON	N4HAJ	444.575	+	T88.5	
KORNEGAY	N4HAJ	444.125	+	T88.5	
KVILLE/H POINT	KE4QOX	443.700	+	T103.5	©
LAKE GASTON	KF5TU	442.350	+	T100.HZ	©
#LAURINBURG	N4DBM	443.825	+	U	
LENOIR/CAJAH MT	N4EUX	443.525	+		
LEVEL CROSS	K4ITL	442.825	+	T82.5	©
LEXINGTON	KO0NTZ	442.275	+	T146.2	©
LEXINGTON	K4AE	442.925	+	T146.2	©
LEXINGTON	W4PAR	444.500	+	T	©
LINCOLNTON	WA4YGD	442.350	+		
LINVILLE	W4JJO	442.175	+	T136.5	
#LINVILLE	N4DBM	444.575	+	UT	
LOCUST	WA4LBT	443.700	+		
LOWELL	WA4GC	443.375	+	T94.8	
LUMBERTON	WB4DVN	444.625	+	88.5	
LUMBERTON	KD4BGD	444.700	+	T114.8	
MARION	KI4M	444.125	+	T118.8	
MARS HILL	K4MFD	442.425	+	T173.8	
MCLEANSVILLE	WB4GUG	444.125	+	T	
MIDDLESEX	NE4J	444.650	+	T179.9	
MILLS RIVER	W4ENC	442.025	+	T88.5	©
MINT HILL	KD4ADL	444.825	+	T110.9	©
MONROE	W4ZO	444.300	+	T100.0	©
MONROE	NC4UC	444.425	+	T94.8	©
MOORESVILLE	KD4ADL	443.825	+	PT110.9	©
MORAVIAN FALLS	KA2NAX	442.675	+	T88.5	©
MORG/WALKER TOP	KC4QPR	442.300	+	94.8	
MORGANTON	KC4QZL	443.800	+	T	
MORRISVILLE	KC4SCO	444.075	+	T100.0	©
MOUNT GILEAD	KI4DH	442.200	+	PT100.0	©
MT AIRY/FSH PK	KF4UY	444.825	+	T100.0	
MT MITCHELL	N4DWU	443.600	+	114.8	©
MT. MITCHELL	N4YR	442.225	+	T107.2	©
NASHVILLE	N4JEH	443.700	+	T107.2	©
NASHVILLE	KB4CTS	444.225	+	T107.2	
NEW BERN	N4HAJ	442.075	+	T100.0	
NEW BERN	W4EWN	444.900	+	T100.0	
NEWELL	WT4IX	442.125	+	T156.7	
NEWPORT	N4HAJ	444.825	+	T88.5	
NEWPORT CCARS	W4YMI	444.975	+		©
NEWTON	KE4KIV	442.625	+		
OXFORD	NO4EL	444.600	+		
PINEVIEW	NC4BJ	444.275	+	T100.0	©
PINEVILLE	KD4ADL	444.925	+	PT110.9	©
PINEY KNOB	KC4KPW	443.875	+	T103.5	
POLKVILLE	N4DWP	444.975	+		
POWELLS POINT	W4PCN	442.850	+	T131.8	©
RAEFORD	KG4HDV	442.100	+	T100.0	
RALEIGH	K4ITL	442.2125	+	PT	©
RALEIGH	N4LMR	442.450	+		
RALEIGH	W4MLU	442.575	+	T	©
RALEIGH	KB4CTS	442.600	+	PT107.2	
RALEIGH	W4ATC	442.675	+	100.0	©
RALEIGH	W4MLU	442.950	+	T94.8	©
RALEIGH	W4RLH	443.100	+	T100.0	
RALEIGH	WA4NNA	443.125	+		©
RALEIGH	N4ZCM	443.225	+	T	
RALEIGH	W1FL	443.375	+	T	
RALEIGH	W4RNC	444.525	+	T82.5	©
RALEIGH	KD4RAA	444.675	+	T100.0	
RALEIGH	K4GWH	444.825	+	T146.2	©
REIDSVILLE	W4BJF	443.975	+		
REIDSVILLE	K4YEC	444.800	+	T107.2	
RES. TRIANGLE PK	WA1YYN	443.425	+	T156.7	©
RES. TRIANGLE PK	W4EUS	443.625	+		
ROANOKE RAPIDS	KA4BQM	444.550	+	T192.8	
ROCKY MOUNT	N4JEH	444.700	+	T107.2	©
ROCKY MOUNT	WN4Z	444.850	+	T131.8	©
ROLESVILLE	KF4HFQ	444.950	+	T88.5	
ROUGEMNT/RED MT	WA4WTX	443.275	+	100.0	
SALISBURY	W4HG	443.150	+	T136.5	
SALISBURY	KJ4HF	444.650	+	T88.5	©
SANFORD	KB4HG	441.950	+	T136.5	©
SAURATOWN MT	KE4QOX	443.100	+	T88.5	©
SAURATOWN MTN	KQ1E	443.050	+	T136.5	
SAURATOWN MTN	N4YR	443.500	+	T107.2	©
SELMA	N4HAJ	444.000	+	100.0	
SHELBY	W4NYR	444.325	+		©
SMITHFIELD	WX4NC	444.025	+	T100.0	©
SNOW CAMP	KD4RAA	443.450	+	T100.0	©
SOPHIA	KE4QAP	444.975	+	T100.0	
SOPHIA/RANDLEMAN	WR4BEG	443.075	+		
SOUTHERN PINES	N1RIK	442.400	+	T179.9	
STACY	KD4KTO	444.000	+	T131.8	©
#STANFIELD	N4DBM	443.200	+	UT	©
STATESVILLE	N4VOZ	443.450	+		
STATESVILLE	AE4GA	444.700	+	T94.8	
SUMMEFIELD	KD4DNY	444.475	+	T88.5	©
SYLVA	K4RCC	444.700	+	T131.8	©
TARBORO	N4JEH	444.500	+	T100.0	©
TARBORO	N4NTO	444.925	+	T118.8	©
TAYLORSVILLE	W4ERT	441.625	+	T123.0	©
THOMASVILLE	WW4DC	442.900	+	T88.5	©
THOMASVILLE	N4TVL	443.650	+	T146.2	©
TROY	W4WAU	443.400	+	T146.2	©
TROY	N4DBM	444.175	+	PT77.0	
TRYON	K4SV	442.875	+	T123.0	
VALDESE	WA4PXV	442.600	+	T94.8	
WAXHAW	K4WBT	444.525	+	T94.8	©
WAYNESVILLE	N4DTR	444.450	+		
WENDELL	KD4RAA	444.875	+	T100.0	©
WILKESBORO	KE4DGP	442.475	+	T107.2	
WILKESBORO	KC4XE	443.550	+	94.8	©
WILLIAMSTON	K4SER	444.250	+	T131.8	©
WILMINGTON	N4JDW	442.075	+	T88.5	©
WILMINGTON	WA4US	442.175	+		©
WILMINGTON	WA4US	442.200	+	T	©
WILMINGTON	AC4RC	442.500	+	T88.5	©
WILMINGTON	AD4DN	443.400	+	T88.5	
WILMINGTON	WA4US	443.850	+		©
WILMINGTON	WA4US	443.950	+		©
WILMINGTON	N4JDW	444.050	+	T88.5	©
WILMINGTON	N4ILM	444.175	+	T88.5	©
WILMINGTON	WA4US	444.200	+		©
WILMINGTON	WA4US	444.450	+		©
WILMINGTON	WA4US	444.650	+		©
WILMINGTON	N4PLY	444.775	+	T131.8	©
WILMINGTON	N4ILM	444.850	+	T88.5	©
WILSON	W4EJ	444.900	+	T179.9	©
WINGATE	WB4U	444.875	+	T127.3	©
WINSTON-SALEM	W4NC	444.275	+	100.0	©
WINSTON-SALEM	KD4MMP	444.725	+	T107.2	©
YADKINVILLE	KD4KMK	442.025	+	T100.0	©
YADKINVILLE	N4AAD	442.800	+	T100.0	©
YOUNGSVILLE	N4TAB	442.175	+	PT	©
YOUNGSVILLE	WB4IUY	442.300	+	PT100.0	©
YOUNGSVILLE	KC4WDI	443.200	+	T88.5	
ZEBULON	WB4IUY	442.400	+	T88.5	©

900 MHZ

BEAR WALLOW	WA4TOG	927.550	-	T131.8	©
CHARLOTTE	K4KAY	927.6125	-	T118.8	©
WAYNESVILLE	N4DTR	927.6625	-	T131.8	

1270 MHZ

BURLINGTON	AK4EG	1284.400	-	PT
BURLINGTON	AK4EG	1299.400	+	PT

SOUTH CAROLINA

10 METERS

SUMTER	W4GL	29.660	-	©

6 METERS

BISHOPVILLE	K4NOC	53.090	-		©
BLACKSBURG	AB4OE	53.030	-	T123.0	
GAFFNEY	KF4BJO	53.470	-	P	
GVL/CSR'S HEAD	KO4MZ	53.410	-	T131.8	©
LEESVILLE	N5CWH	53.270	-	T162.2	©
LITTLE MOUNTAIN	N7GZT	53.190	-	T156.7	©
MOUNTAIN REST	KF4IWA	53.590	-		
MYR BCH/AYNOR	NE4SC	53.050	-	T123.0	
ORANGEBURG	AD4U	53.210	-		©
SUMTER	W4GL	53.770	-		©
UNION	K4USC	53.150	-		©
UNKNOWN CITY	KD4TMW	53.150	-	PT85.4	
WALTERBORO	KG4BZN	53.310	-	123.0	©

2 METERS

AIKEN	KY4S	145.170	-		©
AIKEN	N2ZZ	145.350	-	T100.0	©
AIKEN	N4ADM	147.285	+		©
ANDERSON	N4AW	146.970	-		©
ANDERSON/SAS MT	N4AW	146.790	-		©
ANTREVILLE	KI4CCZ	145.210	-	PT151.4	©
AWENDAW	N7GZT	147.300	+	T131.8	©

SYMBOLS: © = Full Member SERA T=Tone Accessed (plus tone freq)
and/ U = Uncoordinated P = Proposed Rptr. Under Const.

S. CAROLINA REPEATERS CONTINUE

BAMBERG	WA4DFP	145.330	-	156.7	
BARNWELL	KK4BQ	147.030	+	T156.7	☺
BEAUFORT	W4BFT	145.130	-	PT88.5	☺
BEAUFORT	W4IAR	145.310	-		☺
BEAUFORT	W4BFT	146.655	-		☺
BISHOPVILLE	K4NOC	145.170	-	T123.0	☺
BROOKSVILLE	W4INJ	147.390	+	T118.8	
CAMDEN	KT4NZ	146.820	-	P131.8	
CASSATT	KG4FAN	147.105	+	PT192.8	
CAYCE PINERIDGE	KE4IFI	145.270	-	T103.5	☺
CHARLESTON	WA4USN	145.250	-		☺
CHARLESTON	WA4USN	145.410	-		☺
CHARLESTON	W4HRS	145.450	-	127.3	
CHARLESTON	W4HRS	146.715	-	123.0	
CHARLESTON	W4HRS	146.730	-	PT91.5	
CHARLESTON	W4HRS	146.730	-	P103.5	
CHARLESTON	W4HRS	146.760	-	123.0	
CHARLESTON	WA4USN	146.790	-		☺
CHARLESTON	W4HRS	146.940	-	P123.0	
CHARLESTON	W4HRS	147.105	+	P123.0	
CHARLESTON	W4ANK	147.345	+	T	
CHARLESTON	W4HRS	147.390	+	P123.0	
CHERAW	W4APE	145.490	-	123.0	☺
#CHERAW	K4CCC	147.135	+	U	☺
CHESTER	W4CHR	145.310	-		☺
CLEMSON UNIV	WD4EOG	145.450	-	T	
COLUMBIA	W4HRS	146.715	-	PT91.5	
COLUMBIA	WB4NEP	146.715	-		
COLUMBIA	N7GZT	147.330	+	156.6	☺
COLUMBIA	N4EOY	147.360	+		
CONWAY	W4HRS	146.715	-	P162.2	
CONWAY	W4GS	147.330	+	85.4	☺
CONWAY/AYNOR	NE4SC	145.400	-	P	
DILLON/PEE DEE	W4PDE	146.745	-		☺
DORCHESTER	W4HNK	147.180	+	123.0	☺
EASTOVER	200410	147.075	+	T156.7	
ELLOREE	KC4WIF	146.610	-	T118.8	
FLORENCE	W4HRS	146.685	-	91.5	
FLORENCE	W4ULH	146.850	-		☺
FLORENCE	W4GEY	146.970	-	167.9	☺
FLORENCE	W4APE	147.195	+	123.0	☺
FLORENCE	NE4SC	147.285	+	PT123.0	
FORT JACKSON	N7GZT	146.775	-	T156.9	☺
FORT MILL	WZ4SC	145.110	-	110.9	☺
FORT MILL	W4DXA	147.180	+		☺
GAFFNEY	KG4JIA	145.250	-	T123.0	☺
GAFFNEY	WB4BLI	145.470	-	123.0	
GEORGETOWN	W4HRS	146.700	-	91.5	
GEORGETOWN	NE4SC	147.375	+	123.0	
GREELEYVILLE	KG4AQH	145.230	-	123.0	☺
GREENVILLE	W4IQQ	146.940	-	107.2	
GREENWOOD	W4JAK	145.130	-		☺
GREENWOOD	W4GWD	147.165	+	107.2	☺
#GREENWOOD	K4LEO	147.375	+	U	
GRNVLE/CSRS HD	W4NYK	146.610	-		☺
GRNVLE/PARIS MT	W4NYK	146.820	-		☺
HILTON HEAD	W4IAR	147.240	+	T	☺
KINGSTREE	NE4SC	145.310	-	T123.0	
LANCASTER	W4PAX	146.700	-	T123.0	☺
LAURENS	KD4HLH	146.865	-	T107.2	
LEESVILLE	N5CWH	146.655	-	T162.2	☺
LEESVILLE	W4RRC	147.255	+	T123.0	☺
LEXINGTON	KA4FEC	147.390	+		☺
LITTLE MT.	K4AVU	147.210	+		
LITTLE RIVER	KF4VGX	146.865	-		☺
LUCKNOW	W4APE	146.925	-	123.0	☺
MARION	KO4L	147.000	-	T192.8	☺
MONCKS CORNER	W4HRS	146.490	-	P123.0	
MONCKS CORNER	WD4NUN	147.150	+	T	☺
MONCKS CORNER	KB4VFD	147.210	+	T162.2	☺
MOUNTAIN REST	KU4OL	147.030	-		
MULLINS	W4APE	145.470	-	T123.0	☺
MYB BCH/BRKSVIL	N4JTH	147.285	+		
MYR BCH/AYNOR	NE4SC	147.090	+	T123.0	
MYR BCH/CONWAY	W4GS	145.110	-		☺
MYRTLE BEACH	W4GS	145.290	-	85.4	☺
MYRTLE BEACH	NE4SC	146.655	-	T123.0	
MYRTLE BEACH	W4GS	147.120	+		☺
N. AUGUSTA	KA4NAB	146.730	-	T	☺
#N. MYRTLE BEACH	N4JTH	147.030	+	U	
NICHOLS	NE4SC	147.240	+	PT123.0	
ORANGEBURG	W4HRS	145.470	-	P103.5	
ORANGEBURG	KF4ATU	146.805	-	T156.7	
ORANGEBURG	W4HRS	146.880	-	123.0	
ORANGEBURG	KF4ATU	147.090	+	T156.7	
PAGELAND	W4APE	146.895	-	123.0	☺
PAULINE	K4JLA	147.090	+		☺
PICKENS	WT4F	146.700	-	107.2	☺
PICKENS	WB4YXZ	147.000	-	151.4	
PINE RIDGE	KD4BMX	146.955	-	T162.2	
PUMPKINTOWN	KU4ZS	145.290	-	P123.0	
ROCK HILL	K4YTZ	147.030	-		
SALUDA	W4DEW	146.910	-	T123.0	☺
SAVANNAH RIVER	W4ZKM	145.450	-	PT123.0	
SENECA/LONG MT	WA4JRJ	147.270	+		
SIMPSONVILLE	W4AUKX	146.730	-	100.0	☺
SMOAKS	KG4LAP	145.210	-		
SPARTANBURG	K4JLA	147.315	+		☺
ST GEORGE	K4ILT	146.835	-	PT103.5	
ST. GEORGE	K4ILT	147.045	+	103.5	
ST. GEORGE	K4ILT	147.045	+	103.5	
ST. MATTHEWS	AD4U	146.670	-	T156.7	☺
SUMMERTON	N4LWY	145.150	-		
SUMMERVILLE	W1GRE	146.985	-	T123.0	
SUMMERVILLE	N2OBS	146.865	-	PT123.0	
SUMMERVILLE	W4ANK	147.270	+	PT123.0	
SUMTER	K4JR	145.130	-		
SUMTER	K4JR	145.430	-	T156.7	
SUMTER	W4GL	146.640	-		☺
SUMTER	W4GL	147.015	+	156.7	☺
SUMTER/SHAW	W4VFR	147.060	+		
UNION	K4USC	145.150	-		☺
UNION	K4USC	146.685	-		☺
WALTERBORO	KG4BZN	145.390	-		☺
WALTERBORO	KG4BZN	147.135	+		☺
WHITE HALL	WA4SJS	146.910	-	156.7	☺

220 MHZ

BISHOPVILLE	K4NOC	224.860	-		☺
COLUMBIA	N7GZT	224.160	-		☺
COLUMBIA	N4EOY	224.900	-		
DILLON	K4ITL	224.740	-	PT91.5	☺
FLORENCE	N4JJ	224.940	-		☺
FORT MILL	WZ4SC	224.800	-	110.9	☺
GAFFNEY	KG4JIA	224.500	-	T123.0	☺
GREENVILLE	W4ILY	224.200	-		☺
GRNVL/DOWNTWN	W4NYK	224.920	-	88.5	☺
LEESVILLE	N5CWH	224.560	-	T162.2	☺
LITTLE MTN	N7GZT	224.520	-		☺
ORANGEBURG	KO4BR	224.780	-		☺
#ORANGEBURG	N7GZT	224.780	-	U	☺
PICKENS	WR4XM	224.400	-	T131.8	☺
PICKENS/CSRS HD	WR2XM	224.140	-	T131.8	☺
PICKENS/SASFR MT	W4IT	224.320	-		☺
ROCK HILL	KB1GA	224.840	-	P123.0	☺
SUMTER	W4GL	224.120	-		☺
SUMTER/SHAW	W4VFR	224.660	-		
WEST SPRINGS	KN4CW	224.440	-		☺

440 MHZ

	KG4JIA	443.000	+	T123.0	☺
AIKEN	AC4WW	443.400	+	T107.2	
AUGUSTA	W4DV	444.950	+	T162.2	
BARNWELL	KK4BQ	449.250	-	PT156.7	
BEAUFORT	W4BFT	443.850	+	T123.0	☺
BENNETTSVILLE	KG4HIE	443.000	+	T91.5	☺
BISHOPVILLE	K4NOC	444.500	+	123.0	☺
BLUFFTON	W4AMPZ	442.675	+	100.0	☺
CALHOUN FALLS	W4CCZ	444.575	+	T103.5	☺
CEASERS HEAD	K4ECG	443.125	+	123.0	☺
CHARLESTON	W4HRS	441.575	+	123.0	
CHARLESTON	W4HRS	441.725	+	P91.5	
CHARLESTON	W4HRS	442.150	+	123.0	
CHARLESTON	N4MNH	444.300	+		
CHARLESTON	W4HRS	444.725	+	123.0	
CHARLESTON	W4HRS	444.775	+	123.0	
CHARLESTON	KD4PBC	444.950	+	103.5	
CHERAW	KG4HIE	442.500	+	PT91.5	☺
CLEMSON UNIV.	WD4EOG	444.625	+	T156.7	
CLOVER	KC4KPJ	443.725	+	127.3	
COLUMBIA	W4HRS	441.725	+	123.0	
COLUMBIA	N7GZT	442.200	+	82.5	☺
CONWAY	W4HRS	441.675	+	P162.2	
CONWAY/AYNOR	NE4SC	442.7875	+	P	
COWPENS	KE4EAN	443.625	+	T136.5	☺
DILLON/PEE DEE	K4SHP	443.975	+	PT123.0	☺
DONALDS	KI4WQD	442.600	+	PT107.2	
EASLEY/SAS MTN	AC4RZ	444.925	+	T103.5	
FLORENCE	W4HRS	441.575	+	P91.5	
FLORENCE	W4APE	442.050	+	T123.0	☺
FLORENCE	W4ULH	444.000	+		☺
FORT MILL	WZ4SC	443.475	+	110.9	☺
GAFFNEY	KF4BJO	441.875	+	T123.0	
GAFFNEY	KU4ZS	444.900	+	P123.0	
GEORGETOWN	NE4SC	444.925	+	123.0	
GREELEYVILLE	KG4AQH	441.525	+	123.0	☺
GREELEYVILLE	KG4AQH	444.750	+	PT127.3	☺
GREENVILLE	W4HRS	441.675	+	P91.5	
GREENVILLE	KB4PQA	442.250	+		
GREENWOOD	W4GWD	443.900	+	107.2	☺
GRNVLE/GLASSY	KU4ZS	442.175	+	PT123.0	
GRNVLE/PARIS MT	W4IQQ	443.350	+		
HICKORY TAVERN	AC4RZ	443.450	+	T162.2	
HILTON HEAD	W4IAR	444.350	+	123.0	☺
HOLLY HILL	K4ILT	444.825	+	P103.5	☺
INMAN/LYMAN	N4ULE	442.325	+	123.0	☺
IVA	AI4JE	443.250	+	P123.0	
KNIGHTSVILLE	WA4USN	441.350	+		
LAKE MURRAY	N4UHF	444.650	+	T	
LAKE WYLIE	KQ1E	444.050	+	T136.5	
LANCASTER	W4PAX	444.100	+	T192.8	☺
LAURENS	KD4HLH	443.175	+	T146.2	
LAURENS	KF4Y	443.775	+	T141.3	☺
LEESVILLE	N5CWH	443.500	+	162.2	☺
LEVEL LAND	KD4HEY	442.750	+	162.2	
LEXINGTON	W4GUP	441.250	+		☺
LEXINGTON	N7GZT	444.200	+	136.6	☺
LIBERTY	N4VDE	443.975	+	103.5	☺
MOUNTAIN REST	AE4PZ	442.775	+	T127.3	☺
MT PLEASANT	W4HNK	443.800	+	123.0	☺
MT. PLEASANT	WA4USN	441.450	+		
MYR BCH/CONWAY	W4GS	444.675	+	T85.4	☺
MYR BEACH/AYNOR	NE4SC	444.900	+	T123.0	
MYRTLE BEACH	K4SHP	442.100	+	T123.0	☺
MYRTLE BEACH	NE4SC	444.975	+	T123.0	
NEWBERRY	WD4CWY	442.425	+	PT91.5	
NICHOLS/MTL B	4SHP	441.775	+	T123.0	☺
NO. CHARLESTON	KT4YW	444.600	+		
NORTH AUGUSTA	KE4RAP	444.800	+	T	☺
ORANGEBURG	W4HRS	441.750	+	P123.0	
ORANGEBURG	N7GZT	442.775	+	T	☺
ORANGEBURG	AD4U	444.975	+		
PACOLET	AG4VT	441.900	+	T100.0	☺
PALMETTO	KB4RRC	444.800	+	P210.7	
PELZER	AC4RZ	442.925	+	PT162.2	
PICKENS	WT4F	442.125	+		☺
PICKENS/CSRS HD	WR4XM	442.400	+	T127.3	☺
ROCK HILL	KC4KPJ	444.725	+	127.3	
SIMPSONVILLE	AA4LB	442.725	+	T100.0	
SIX MILE	WB4TWX	441.875	+	123.0	
SUMMERVILLE	KC4ED	442.300	+	T	
SUMTER	WZ4O	421.250	+		
SUMTER	W4GL	444.150	+	123.0	☺
SUMTER	K2JLB	444.400	+	123.0	
UNION	K4USC	442.100	+		☺
WALTERBORO	W4HRS	441.675	+	P123.0	
WALTERBORO	KG4BZN	444.550	+	123.0	☺
WALTERSBORO	W4HRS	444.850	+	123.0	
WHITESONE	K4II	442.075	+	103.5	☺

900 MHZ

PICKENS	KE4PAB	927.5125	-	T100.0	☺

1270 MHZ

GREENVILLE	WA4MWC	1250.000	+		☺
PICKINS/CARSHEAD	N4VDE	421.250	+	P123.0	☺

TENNESSEE

10 METERS

CULLEOKA	AG4TI	29.660	-	PT91.5	
GALLATIN/BNA	W4CAT	29.640	-	T107.2	
MEMPHIS	W4ZJM	29.620	-	T*#	
SPRINGFIELD	N8ITF	29.680	-		
TELLICO PLAINS	AJ4D	29.680	-	146.2	

6 METERS

CASTALIAN SPRING	KE4SWV	53.930	-	123	
CHATTANOOGA	K4VCM	53.350	-		☺
CLARKSVILLE	K4ORE	53.410	-	P110.9	
COOKEVILLE	WA4UCE	53.190	-	P	
COOKEVILLE	N4ECW	53.310	-	PT123.0	☺
DRESDEN	KB4IBW	53.130	-	T107.2	
ELIZABETHTON	KN4E	53.890	-	T88.5	☺
GALLATIN	WA4BGK	53.050	-	T114.8	
GEORGETOWN	WD4OAR	53.730	-	PT192.8	
GREENEVILLE	N4FV	53.010	-	100.0	
GUTHRIE (TN/KY)	KA4ZKL	53.230	-		
KINGSPORT	K4GX	53.430	-	P	
KNOXVILLE	KB5HFM	53.250	-	P	☺
KNOXVILLE	KB4REC	53.470	-	P	
KNOXVILLE	N4OQJ	53.550	-	PT100.0	
KNOXVILLE/RACK	W4BBB	53.770	-	100.0	☺
LAFOLLETTE	K4BGW	53.170	-	P	
LANEVIEW	KE4OVN	53.710	-	T107.2	
LEXINGTON	N5YKR	53.150	-	T100.0	
MARYVILLE	KC4PDQ	53.370	-		
MEMPHIS	WB4KOG	53.010	-		
MEMPHIS	K4RDK	53.550	-		
MEMPHIS	W4GMM	53.930	-	T107.2	☺
MONTEAGLE MTN	NQ4Y	53.450	-	114.8	☺
MORRISTOWN	KF4FTD	53.030	-	P	
MORRISTOWN	KQ4E	53.230	-		
MOUNTAIN CITY	K4DHT	53.330	-	T103.5	☺
NASHVILLE	WA4BGK	53.010	-	T114.8	
NEWPORT	WB4GBI	53.150	-		☺
OAK RIDGE	WD4GYN	53.110	-		
#ROGERSVILLE	K4GX	53.750	-	UT114.8	
SEVIERVILLE	KD4PBC	53.090	-	P	
#SMITHVILLE	K4IDC	53.330	-	UT100.0	
WAVERLY	NO4Q	53.090	-		

2 METERS

#AILEYKODANDRIDG	WD4EGD	147.090	+	U	☺
ALAMO	K4WWV	147.135	+		☺
ANDERSON CTY	KF4BVQ	146.700	-	T100.0	
ARNOLD A.F.B.	N4HAP	147.195	+	T114.8	☺
ATHENS	KG4FZR	145.150	-	T141.3	
ATHENS	WA4PNI	145.310	-	T141.3	☺
ATHENS	KG4FZR	147.060	-	T141.3	
BENTON	K4SIR	145.450	-	T	
BLOUNTVILLE	W4CBX	147.000	+		☺
BLUFF CITY	KE4CCB	146.700	-	T103.5	☺
BOLIVAR	KI4LFV	147.045	+	T156.7	☺
BRISTOL	W4UD	146.670	-		
BRISTOL	WD4CYZ	146.880	-		
BROWNSVILLE	WF4Q	145.430	-	T107.2	☺
BROWNSVILLE	KI4BXI	146.655	-	156.7	☺
BRSTL/HOLSTN MT	K4JP	146.760	-		
CAMDEN	KD5EZM	145.490	-	T131.8	
CARTHAGE	N4OTT	145.190	-		
CENTERVILLE	N4XW	147.090	+	T123.0	
CENTERVILLE	N4XW	147.255	+	T123.0	
CHATTANOOGA	K4CMY	145.130	-		
CHATTANOOGA	W4AM	145.290	-	T118.8	
CHATTANOOGA	W4AM	145.390	-		
CHATTANOOGA	W4AM	146.610	-	107.2	
CHATTANOOGA	K4VCM	146.790	-		☺
CLARKSVILLE	K4ORE	146.925	-	T110.9	☺
CLARKSVILLE	AC4RS	147.000	+	T167.9	☺

TENNESSEE REPEATERS CONTINUE

CLARKSVILLE	KF4L	147.390	+	T123.0	☺
CLEVELAND	W4GZX	146.925	-		☺
CLEVELAND	KD4NEC	147.105	+		☺
CLEVELAND	WD4DES	147.180	+	T118.8	☺
COALMONT	KF4PVQ	146.655	-	PT141.3	
COKER CREEK	K4AJM	146.775	-	T94.8	☺
COLLEGEDALE	KA6UHV	147.000	+	T131.8	☺
COLLIERVILLE	WT4E	145.330	-	T107.2	
COLUMBIA	W4GGM	147.120	+	T127.3	
COOKEVILLE	KK4TD	145.110	-		
COOKEVILLE	N4ECW	145.270	-	T123.0	☺
COOKEVILLE	WA4UCE	145.430	-		
COOKEVILLE	W4HPL	147.210	+		☺
COVINGTON	KE4ZBI	145.490	-		
CROSS PLAINS	W4KW	147.345	+	114.8	☺
CROSSVILLE	W4EYJ	146.835	-	131.8	
CROSSVILLE	W8EYU	146.865	-	118.8	
CROSSVILLE	W4NSA	146.895	-	118.8	☺
CUMBERLAND CITY	WD4DBJ	145.330	-		
DANDRIDGE	WD4EGD	146.895	-		☺
DAYTON	K4PHT	147.345	+		
DAYTON/RHEA CTY	K4DPD	147.390	+		☺
DELLROSE	N4AZY	147.135	+	T82.5	
DICKSON	KF4CAU	147.375	+		
DOVER	KR4WG	145.250	-	100.0	☺
DOVER	N4VIH	145.410	-	T123.0	
DRESDEN	KB4IBW	145.150	-	107.2	
DRESDEN	KA4BNI	145.470	-	PT131.8	
DYERSBURG	W4MV	146.745	-		
ELIZTON/HLSTON M.	KF4ZQA	145.290	-	T103.5	☺
ERWIN/PINNACLE	WM4T	145.250	-	T	☺
ERWIN/UNICOI	KC4DSY	147.165	+		☺
FAYETTEVILLE	W4BV	147.030	+		☺
FRANKLIN	W4XS	145.150	-		
GALLATIN	W4LKZ	147.240	+	T114.8	
GALLATIN	WD4BKY	147.270	+	T114.8	
GALLATIN	W4CAT	147.300	+	T114.8	
GRAY	WM4T	145.110	-		☺
GREENBRIER	WQ4E	147.075	+	T114.8	☺
GREENEVILLE	W4WC	145.390	-	T186.2	☺
GREENEVILLE	KI4OTQ	145.410	-	T127.3	☺
GREENEVILLE	N4FV	147.060	+	123.0	
GREENFIELD	KE4OVN	145.350	-	107.2	
GTLBG/COVE MTN	WA4KJH	146.850	-	T127.3	
HARRIMAN	KA4QYI	146.640	-	T100.0	
HENDERSON	K4TC	147.105	+	T156.7	☺
HENRY	KI4GYW	145.270	-	T103.5	☺
HOHENWALD	K4TTC	146.895	-	100.0	
HUNTINGDON	KF4ZGK	146.835	-	T123.0	
JACKSON	WF4Q	145.170	-	T107.2	☺
JACKSON	KF4SC	145.310	-	T107.2	☺
JACKSON	WF4Q	146.775	-	T107.2	☺
JACKSON	WF4Q	147.210	+	T107.2	☺
JACKSON	WB0TMC	147.270	+		
JAMESTOWN	KI4KIL	147.090	+	T100.0	
JASPER	KD4XV	145.190	-	T127.3	
JOHNSON CITY	W4ABR	146.790	-		☺
JOHNSON CITY	KE4FH	147.270	+	103.5	☺
JOYNER	K4EAJ	147.150	+	T82.5	☺
KNGSPT/BAYS MT	W4TEC	146.970	-		
#KNOX/MAYNARDSVI.	KB5HFM	145.630	-	U	☺
KNOXVILLE	WB4GBI	145.170	-		☺
KNOXVILLE	AC4JF	145.330	-		☺
KNOXVILLE	W4KEV	145.370	-		
KNOXVILLE	WB4YLC	145.430	-		
KNOXVILLE	WB4GBI	145.470	-		☺
KNOXVILLE	WB4GBI	146.625	-	T100.0	☺
KNOXVILLE	KC4ROG	146.910	-	T	
KNOXVILLE	WB4GBI	146.940	-		☺
#KNOXVILLE	KD4CWB	147.000	-	UT100.0	
KNOXVILLE	WB4GBI	147.075	+		☺
KNOXVILLE	KD4CWB	147.195	+	T100.0	
KNOXVILLE/RACK	W4BBB	145.210	-	T100.0	☺
KNOXVILLE/RACK	W4BBB	147.300	+	T100.0	☺
LAFAYETTE	KC4ECD	145.310	-	T151.4	
LAFOLLETTE	KA4OAK	145.130	-		
LAFOLLETTE	K4BGW	146.670	-		☺
LAFOLLETTE	KA4OAK	147.360	+		
LAVERNE	W4CAT	145.230	-		
LAWRENCEBURG	KG4LUY	146.655	-	T100.0	
LEBANON	W4LYR	147.105	+	T100.0	☺
#LEIPERS FRK	WC4EOC	145.130	-	UT156.7	☺
LEWISBURG	WB4VXU	146.625	-	T107.2	
LEXINGTON	WF4Q	147.075	+	T107.2	☺
LIVINGSTON	KG4NPF	146.715	-	T131.8	
LIVINGSTON	N2UP	147.045	+		☺
LYNCHBURG	KF4TNP	145.450	-	T127.3	☺
MADISONVILLE	KG4FZR	146.820	-	T141.3	
MANCHESTER	W4UOT	146.700	-	T114.8	☺
MARTIN	W4UTM	146.625	-	T107.2	☺
MARYVILLE/ALCOA	W4OLB	146.655	-		☺
MAYNARDVILLE	KB4KIE	145.230	-		
MAYNARDVILLE	W4KEV	145.230	-		
MCEWEN	NO4Q	147.225	+	114.8	
MCMINNVILLE	WD4MWQ	146.970	-	151.4	☺
MCMINVL/SHT MT	WB4LHO	145.490	-		
MEDINA	WT4WA	146.970	-	T107.2	
MEMPHIS	W4EM	145.210	-	T107.2	
MEMPHIS	N4ER	145.250	-	T146.2	☺
MEMPHIS	K5FE	145.410	-	T107.2	
MEMPHIS	AI4SU	146.640	-		
MEMPHIS	N4GMT	146.730	-	T107.2	
MEMPHIS	W4BS	146.820	-	T107.2	
MEMPHIS	WB4KOG	146.850	-		
MEMPHIS	WB4KOG	146.880	-		
MEMPHIS	W4ZJM	147.000	-	T*#	
MEMPHIS	W4EM	147.030	+		
MEMPHIS	W4AMQQ	147.060	+		
MEMPHIS	W4GMM	147.090	+	T107.2	☺
MEMPHIS	N4WAH	147.120	+	T107.2	
MEMPHIS	WB4KOG	147.180	+		
MEMPHIS	N4GMT	147.300	+	T107.2	
MEMPHIS	W4BS	147.360	+	T107.2	
MONTEAGLE MTN	NQ4Y	145.410	-	T114.8	☺
MORGAN COUNTY	WD4ORB	147.330	+	T82.5	☺
MORRISTOWN	KQ4E	145.450	-		
MORRISTOWN	W2IQ	147.030	+		☺
MORRISTOWN	WB4OAH	147.225	+		
#MORRISTOWN	KQ4E	147.390	+	U	
MOSCOW	WA4MJM	145.110	-	107.2	
MOUNTAIN CITY	W4MCT	145.470	-	103.5	☺
MURFREESBORO	WB4LHO	145.170	-		
NASHVILLE	W4RFR	145.110	-	T151.4	☺
NASHVILLE	WC4EOC	145.210	-	173.8	☺
NASHVILLE	KB4ZOE	145.370	-		☺
NASHVILLE	N4ARK	145.470	-		☺
NASHVILLE	WA4PCD	146.610	-	T	☺
NASHVILLE	AF4TZ	146.640	-	T114.8	☺
NASHVILLE	AF4TZ	146.670	-	T114.8	☺
NASHVILLE	WA4PCD	146.760	-	T114.8	☺
NASHVILLE	W4SQE	146.790	-	T114.8	☺
NASHVILLE	W4AY	146.850	-	T114.8	☺
NASHVILLE	WA4PCD	146.880	-	T	☺
#NASHVILLE	NT4L	146.955	-	UT114.8	
NASHVILLE	KC4PRD	146.985	-		
NASHVILLE	AF4TZ	147.015	+	T	☺
NASHVILLE	K4ZGA	147.180	+		☺
NASHVILLE	AF4TZ	147.360	+	T	☺
NASHVILLE WEST	WA4PCD	147.150	+	T114.8	☺
NEWBERN	WT8R	145.190	-	T100.0	
NEWPORT	WB4GBI	146.730	-		☺
NOLENSVILLE	WD4JYD	145.350	-	114.8	☺
OAK RIDGE	W4SKH	146.880	-		☺
OAK RIDGE	W4SKH	146.970	-		☺
OAKFIELD	WA4BJY	147.390	+	T	☺
OAKLAND	WB4KOG	146.940	-		
ONEIDA	KB4PNG	145.350	-	T77.0	
#ONEIDA	KB4PNG	146.820	-	U	
PARIS	KC4YLL	147.165	+	T114.8	
PARIS	K4KLX	147.360	+		
PETROS/FRZ HD MT	KJ4SI	147.255	+		
PIGEON FORGE	KF4VDX	145.270	-	T114.8	
PIKEVILLE	KF4JPT	147.285	+		
PIPERTON	WA4MJM	145.130	-	T107.2	
PULASKI	KF4TNP	146.805	-	T114.8	☺
PULASKI	WD4RBJ	147.330	+	100.0	☺
PULASKI/MUSIC MT	W4JVO	146.775	-		
PURYEAR	WA4CEX	147.165	+		
RAMER	WB4MMI	146.700	-	T162.2	☺
RCKWD/MT ROSVLT	KE4RX	147.015	+		
RIDGETOP	K4DXC	145.290	-	114.8	☺
RIPLEY	KE4NTL	145.230	-	T100.0	☺
ROGERSVILLE	KD4HZN	147.315	+	T114.8	☺
SALTILLO	KB4JUB	146.715	-		
SARDIS	AF4OQ	147.195	+	T94.8	
SELMER	WB4MMI	146.805	-	T107.2	☺
#SEVIERVILLE	K4PCK	147.375	+	U67.0	☺
SHELBYVILLE	N4VFB	147.060	+		
SHILOH	WF4Q	145.290	-	T107.2	☺
SHORT MTN	W4YXA	146.910	-		☺
SPARTA	N4ARK	147.315	+	T123.0	☺
SPARTA/WHITE	KR4BT	147.165	+	T123.0	☺
TELLICO PLAINS	KE4VQM	147.315	+	T141.3	☺
TRENTON	KN4KP	146.865	-		
UNION CITY	WA4YGM	146.700	-	T100.0	
UNION CITY	WF4Q	147.015	+	T107.2	☺
WALLAND	KF4ARH	146.685	-	T88.5	☺
WARTBURG	AA4YQ	146.745	-	100.0	☺
WATERTOWN	K4EHL	146.730	-	T100.0	☺
WATERTOWN	W4LYR	146.835	-	T100.0	☺
WEST KNOX COUNTY	K4EAJ	147.120	+	T82.5	☺
WINCHESTER	W4UOT	146.820	-		☺

220 MHZ

ARLINGTON	N4GMT	224.120	-	PT107.2	
ATHENS	KF4PVQ	224.300	-	T141.3	
BLOUNTVILLE	W4CBX	224.200	-		☺
CHATTANOOGA	K4VCM	224.780	-		
CLARKESVILLE	N4PJX	224.420	-	123.0	
CLEVELAND	WA4PNI	224.100	-	P141.3	
CLEVELAND	KK4US	224.320	-		
CLEVELAND	W4RRG	224.920	-		☺
COLLIERVILLE	KB4YGI	224.400	-		
CULLEOKA	WR3S	224.860	-		
#ERWIN	KB8FPK	224.180	-	U88.5	☺
GALLATIN	W4CAT	223.980	-	107.2	
GALLATIN	KD4VUW	224.700	-		
GATLINBURG	WR3S	224.620	-		
GREENBRIAR	WQ4E	224.800	-		☺
GREENBRIER	WQ4E	224.760	-		☺
GREENEVILLE	WD2E	224.300	-	192.8	
GREENEVILLE	K4MFD	224.720	-	T173.8	
GREENEVILLE	W4WC	224.900	-	T100.0	☺
GREENEVILLE	KB4PSI	224.940	-		
JACKSON	KA4BNI	224.240	-	PT131.8	
JC/BUFFALO MT	KE4FH	224.780	-	103.5	☺
JOYNER	KC4WGH	224.840	-	T88.5	☺
KNOXVILLE	WB4GBI	224.340	-		☺
KNOXVILLE	N4OQJ	224.380	-	100.0	
KNOXVILLE	N4KFI	224.580	-	T100.0	☺
KNOXVILLE	K4PCK	224.760	-		☺
KNOXVILLE/RACK	W4BBB	224.500	-	T100.0	
KNXVL/CROSS MT	KB4FZK	224.220	-	T100.0	
LAFOLLETTE	KA4OAK	224.280	-		
LAVERGNE	KB4ZOE	224.360	-		☺
LEWISBURG	KF4TNP	224.100	-		☺
MADISONVILLE	KF4PVQ	224.180	-	T141.3	
MARYVILLE	WA4PNI	224.420	-	PT141.3	
MEMPHIS	W4ZJM	223.940	-	T*#	
MEMPHIS	W4BS	224.420	-		
MEMPHIS	WB4KOG	224.780	-		
MORRISTOWN	N4RBB	224.400	-		
MORRISTOWN	KC4RGQ	224.640	-		
MOUNTAIN CITY	K4DHT	224.280	-	T103.5	☺
MURFREESBORO	KD4TZZ	224.600	-	123.0	
NASHVILLE	WR3S	224.160	-		
NASHVILLE	WR3S	224.460	-		
NASHVILLE	K4ZGA	224.480	-		☺
NASHVILLE	WR3S	224.660	-		
NASHVILLE	KC4PRD	224.840	-		
NASHVILLE	WA4PCD	224.940	-	T	☺
NEWPORT	AC4JF	224.560	-	T100.0	☺
ONEIDA	KB4PNG	224.140	-		
ROGERSVILLE	KD4HZN	224.480	-		☺
S. PITTSBURG	WR3S	224.760	-		
SE NASHVILLE	WR3S	224.960	-		
SEVIERVILLE	N2FUV	224.440	-	T	
SEVIERVILLE	K4IBW	224.700	-	T100.0	
SEVIERVILLE	K4IBW	224.800	-		
SEYMOUR	K4ARO	224.060	-	PT156.7	
SMITHVILLE	W4RRG	223.960	-		☺
SPRINGFIELD	KO4BN	224.220	-		
SPRINGFIELD	N8ITF	224.540	-		
SWEETWATER	WD9JGI	224.900	-	T127.3	

440 MHZ

ALAMO	K4WWV	443.750	+		☺
ALGOOD	N2BR	444.425	+	T91.5	
ARLINGTON	N4GMT	442.775	+	107.2	
ARNOLD AFB	N4HAP	443.950	+	T107.2	☺
ATHENS	KG4FZR	442.275	+	T141.3	☺
BARTLETT	WA4PAJ	444.250	+		
BLUFF CITY	KE4CCB	442.200	+	T100.0	☺
BLUFF CITY	KE4CCB	444.500	+	T77.0	☺
BRICK CHURCH	KF4TNP	443.100	+	T167.9	☺
BROWNSVILLE	KI4BXI	444.525	+	107.2	☺
BRUNSWICK	KF4BB	443.700	+	T107.2	
CASTALIAN SPRING	KE4SWV	442.750	+	T123.0	
CENTERVILLE	N4XW	443.700	+	T123.0	
CENTERVILLE	N4XW	444.700	+	T107.2	
CHAT/MNTLAKE MT	N4WT	444.875	+	T156.7	☺
CHAT/WALDEN	W4YI	442.425	+		
CHATT/EAST RIDGE	W4YI	444.900	+	P88.5	
CHATT/HIXSON	N4WT	442.900	+		☺
CHATTANOOGA	WJ9J	442.150	+		
CHATTANOOGA	KT4OL	443.125	+	P	
CHATTANOOGA	KT4OL	443.125	+	P	
CHATTANOOGA	WB4LRD	443.550	+		
CHATTANOOGA	N4AFB	443.900	+	T	
CHATTANOOGA	W4AM	444.100	+		
CHATTANOOGA	KE4LQY	444.150	+		
CHATTANOOGA	N4AFB	444.200	+	T	
CLARKSVILLE	W4CHM	442.900	+	110.9	
CLARKSVILLE	K4ORE	443.550	+	PT110.9	
CLARKSVILLE	KF4L	444.175	+	T123.0	☺
CLARKSVILLE	WA4BZU	444.325	+	T107.2	
CLARKSVILLE	AC4RS	444.500	+	T123.0	☺
CLARKSVILLE	N4PJX	444.950	+	P100.0	
CLEVELAND	WD4DES	442.250	+	T118.8	☺
CLEVELAND	KD4NED	442.450	+	PT88.5	
CLEVELAND	W4GZX	444.275	+		☺
CLEVELAND/WOAKMT	WD4OAR	442.925	+	100.0	☺
COLLEGEDALE	KA6UHV	443.575	+	T131.8	☺
COLLIERVILLE	WB4EPG	442.625	+	T162.2	
COLLIERVILLE	KA7UEC	443.300	+	T107.2	☺
COLLIERVILLE	KA7UEC	443.625	+	T107.2	☺
COLLIERVILLE	WT4E	444.625	+	T107.2	
COLLINWOOD	KF4AKV	443.950	+	PT100.0	
COLUMBIA	KG4LUY	442.725	+	100.0	
COLUMBIA	KF4TNP	443.525	+	162.2	☺
COLUMBIA	WN8VIX	444.100	+	T123.0	☺
COLUMBIA	WA4AKM	444.925	+	T107.2	☺
CONCORD	KA4BNI	442.675	+	T131.8	
COOKEVILLE	WA4UCE	442.300	+	107.2	
COOKEVILLE	KB4TEN	443.175	+	T173.8	
COOKEVILLE	N4ECW	443.200	+	T107.2	☺
COOKEVILLE	KG4WKL	443.525	+	91.5	
COOKEVILLE	K4DAV	444.500	+		
COOKEVILLE	KK4TD	444.550	+	T107.2	
COOKEVILLE	WA4PPL	444.600	+	T107.2	
CORDOVA	W4EM	443.250	+	PT	
CROSSVILLE	W4SAN	440.525	+		
CROSSVILLE	WO4U	443.875	+	T88.5	☺
CROSSVILLE	W4EYJ	444.950	+	T118.8	
CULLEOKA	AG4TI	443.425	+	T91.5	
DAYTON	KJ4BJ	442.075	+		☺
DEASON	WA4AWI	443.350	+	T107.2	
DECATUR	KE4MBR	442.725	+	PT141.3	
DECATUR	KG4FZR	443.275	+	T141.3	☺
DECATURVILLE	KA4P	443.325	+	T131.8	

SYMBOLS: ☺ = Full Member SERA T=Tone Accessed (plus tone freq)
and/or U = Uncoordinated P = Proposed Rptr. Under Const.

TENNESSEE REPEATERS CONTINUE

DOVER	N4VIH	444.925	+	
DRESDEN	KA4BNI	442.150	+	T131.8
DRIPPING SPRING	N4PYI	443.925	+	P162.2
ELIZABETHTON	KN4E	442.750	+	T88.5
EVA	AD4QG	443.625	+	
FARRAGUT	W4PNI	443.000	+	PT141,3
FISHERVILLE	KA4JXT	443.125	+	T
FRANKLIN	N4ULM	443.850	+	
FRANKLIN	WC4EOC	444.025	+	110.9
FRANKLIN	WA4AKM	444.725	+	T107.2
GALLATIN	WC4EOC	443.600	+	PT156.7
GALLATIN	WD4BKY	444.000	+	
GALLATIN	W4LKZ	444.350	+	T114.8
GALLATIN	W4CAT	444.450	+	T107.2
GALLATIN	WA4AKM	444.775	+	T107.2
GATLBG/COVE MT	WA4KJH	443.300	+	T100.0
GATLINBURG	KD4PBC	443.150	+	PT146.2
GATLINBURG	K4WYV	444.900	+	88.5
GEORGETOWN	WE4MB	442.025	+	T100.0
GLADEVILLE	KG4SFI	443.375	+	151.4
GOODLETTSVILLE	KC4PRD	443.125	+	107.2
GOODSPRING	K4CRS	444.050	+	T
GRAY	WM4T	441.800	+	T123.0
GREENBACK	KM4H	443.050	+	T114.8
GREENBRIER	WQ4E	444.250	+	
GREENEVILLE	KI4OTQ	441.850	+	T100.0
GREENEVILLE	W4WC	443.200	+	100.0
GREENEVILLE	K4MFD	444.200	+	T173.8
GREENEVILLE	WB4NKL	444.650	+	T100.0
GREENEVILLE	WD2E	444.750	+	192.8
GREENEVILLE	K4GX	444.950	+	PT
GREENVILLE	N4FV	442.700	+	T100.0
HARRIMAN	KC4WHL	442.875	+	T136.5
HENDERSON	KE4PFW	442.275	+	
HENDERSON	KU4RT	442.575	+	
HENDERSON	K4TC	444.750	+	T100.0
HIXSON/CHATT	WJ9J	444.450	+	
HOHENWALD	K4TTC	442.000	+	
HOHENWALD	WB4NNX	444.850	+	T100.0
HORNBEAK	KA4BNI	442.400	+	T131.8
HUNTINGDON	KB4VTM	444.375	+	
JACKSON	KA4BNI	442.425	+	T131.8
JACKSON	KE4CES	442.900	+	T114.8
JACKSON	KE4OVN	443.825	+	T107.2
JACKSON	WF4Q	444.550	+	T114.8
JACKSON	WB0TMC	444.725	+	T107.2
JAMESTOWN	KC4MJN	443.625	+	T100.0
JASPER	KD4XV	442.050	+	T127.3
JEFFERSON CITY	KD4TUD	444.625	+	T
JOHNSON CITY	WB4SQC	442.050	+	T100.0
JOHNSON CITY	KE4FH	444.100	+	103.5
JOHNSON CITY/BUF	WD4ATV	421.250	-	
JOHNSONCITY/BUFF	KN4E	442.250	+	T88.5
JOYNER	K4EAJ	444.400	+	T82.5
KIRKLAND	WC4EOC	443.875	+	107.2
KNOXVILLE	KB5HFM	442.500	+	T103.5
KNOXVILLE	N4UAG	443.025	+	
KNOXVILLE	K4TJY	443.075	+	T100.0
KNOXVILLE	KD4CWB	443.500	+	T100.0
KNOXVILLE	KD4CWB	443.800	+	T100.0
KNOXVILLE	KD4CWB	444.000	+	T100.0
KNOXVILLE	KN4QB	444.175	+	T203.5
KNOXVILLE	W4NCS	444.225	+	100.0
KNOXVILLE	WB4GBI	444.300	+	
KNOXVILLE	N4KF	444.325	+	T
KNOXVILLE	KC4NNN	444.425	+	T
KNOXVILLE	KB4REC	444.525	+	T100.0
KNOXVILLE	KD4TZD	444.925	+	
KNOXVILLE/RACK	W4BBB	444.575	+	T100.0
LAFAYETTE	KC4ECD	444.125	+	T107.2
LAFOLLETTE	KB4OTK	443.700	+	
LAKE CITY	WD4LUR	442.800	+	T100.0
LANEVIEW	KE4OVN	443.850	+	T107.2
LAVERGNE	WR3S	443.975	+	T
LAWRENCEBURG	KF4AKV	443.400	+	PT100.0
LEBANON	KW4LS	443.000	+	T100.0
LEBANON	WA4AWI	443.275	+	T107.2
LEBANON	W4LYR	443.575	+	T100.0
LEBANON	W4RYR	444.275	+	T
LENIOR CITY	KI4RRI	444.250	+	PT114.8
LENOIR CITY	KB9EBA	442.950	+	P
LEWISBURG	KF4TNP	442.100	+	107.2
LEXINGTON	KA4BNI	442.075	+	T131.8
LEXINGTON	N5YKR	442.925	+	123.0
LORETTO	KF4OCK	442.875	+	203.5
LYNCHBURG	KG4HZN	443.250	+	P100.0
MADISONVILLE	KF4PVQ	443.325	+	T141.3
MANCHESTER	KF4TNP	444.075	+	T127.3
MARYVILLE	K4BTL	442.000	+	
MARYVILLE	KC4PDQ	444.075	+	100.0
MARYVILLE	KD4CLA	444.350	+	88.5
MARYVILLE	KF4VDX	444.700	+	T127.3
MARYVILLE	KF4VDX	444.775	+	T100.0
MARYVILLE	KE4FGW	444.825	+	T100.0
MASON	N4GMT	442.750	+	PT107.2
MCEWEN	KE4KNZ	443.925	+	T107.2
MCKENZIE	KD4KPV	443.875	+	
MCMINNVILLE	WD4MWQ	444.850	+	T
MEDINA	WA4BJY	442.050	+	
MEMPHIS	W4GMM	442.175	+	T107.2
MEMPHIS	WF4G	442.825	+	
MEMPHIS	W4ZJM	443.000	+	T*#
MEMPHIS	KA4JXT	443.100	+	T
MEMPHIS	W4BS	443.200	+	T107.2
MEMPHIS	WA4QWW	443.400	+	
MEMPHIS	N4ER	443.950	+	T
MEMPHIS	K4RDK	444.025	+	
MEMPHIS	KF4ATY	444.075	+	107.2
MEMPHIS	KA4JXT	444.100	+	T
MEMPHIS	KA4JXT	444.125	+	T
MEMPHIS	W4EM	444.175	+	T107.2
MEMPHIS	WB4KOG	444.400	+	
MEMPHIS	N4WAH	444.500	+	T
MEMPHIS	W5KUB	444.775	+	T107.2
MEMPHIS	K0JXI	444.800	+	
MEMPHIS	K5FE	444.825	+	107.2
MEMPHIS	K7AG	444.850	+	T107.2
MEMPHIS	WB4NNE	444.950	+	
MILAN	WD4PAX	442.100	+	
MILLERSVILLE	N8ITF	443.400	+	T
MONTEAGLE MT.	NQ4Y	441.250	+	107.2
MORRISTOWN	KG4GVX	444.600	+	PT100.0
#MORRISTOWN	KD4LP	444.800	+	U
MORRISTOWN	KQ4E	444.975	+	T
MOUNTAIN CITY	K4DHT	443.925	+	T103.5
MT JULIET	N4PYI	444.400	+	T
MT JULIET	N4PYI	444.750	+	T156.7
MT PLEASANT	KG4GCZ	443.175	+	107.2
MURFREESBORO	KD4TZZ	441.875	+	107.2
NASHVILLE	KB4ZOE	442.650	+	100.0
#NASHVILLE	KE4PJW	443.450	+	UT107.2
NASHVILLE	W1ARN	443.725	+	T107.2
NASHVILLE	KG4NRC	443.800	+	T123.0
NASHVILLE	N4PYI	444.050	+	T107.2
NASHVILLE	AF4TZ	444.150	+	T107.2
NASHVILLE	N4ARK	444.200	+	T
NASHVILLE	N4ARK	444.225	+	T114.8
NASHVILLE	WA4BZU	444.300	+	T107.2
NASHVILLE	WA4BGK	444.525	+	T107.2
NASHVILLE	WA4PCD	444.550	+	
NASHVILLE	WA4WCK	444.575	+	T
NASHVILLE	WA4TOA	444.625	+	T107.2
NASHVILLE	WA4PCD	444.675	+	T
NASHVILLE	N4PYI	444.800	+	T110.9
NASHVILLE	WA4AKM	444.875	+	T107.2
NASHVILLE	WA4AKM	444.975	+	T107.2
NEWBERN	WT8R	444.475	+	T107.2
NOLENSVILLE	W4RYR	443.650	+	T
NUNNELY	KG4UHH	444.075	+	
OAKFIELD	WA4BJY	442.200	+	T
ONEIDA	KT4PN	442.825	+	
PALMER	N4ZKR	444.700	+	T107.2
PARIS	AD4LR	443.675	+	
PIPERTON	WA4MJM	444.075	+	T107.2
PROSPECT	WA4AUX	444.600	+	T118.8
PULASKI	WD4RBJ	442.150	+	118.8
PULASKI	KG4NVX	443.550	+	PT100.0
PURYEAR	KA4BNI	443.600	+	T131.8
ROCKWOOD	KA4WJS	443.975	+	
ROGERSVILLE	K4GX	443.350	+	T
SELMER	KA4BNI	442.800	+	T131.8
SEVIER/PINE MT	KD4BRB	441.825	+	PT88.5
SEVIEREVILLE	W4SRT	442.300	+	T
SEVIERVILLE	K4IBW	443.675	+	T100.0
SEVIERVILLE	N4CKB	444.725	+	T146.2
SEYMOUR	KF4DYE	443.375	+	T156.7
SEYMOUR	K4ERO	444.475	+	PT88.5
SHELBYVILLE	NQ4I	442.700	+	107.2
SHELBYVILLE	KC4KRM	443.825	+	
SHRT MT/MURFREB	W4CAT	444.650	+	T107.2
SMITHVILLE	N4PYI	444.825	+	T107.2
SPARTA	KR4BT	444.375	+	123.0
SPENCER	KA4MHJ	443.775	+	123.0
SPRINGFIELD	N8ITF	442.600	+	
SUMMITVILLE	N4ZKR	444.475	+	T107.2
SWEETWATER	KF4PVQ	443.725	+	T
TELLICO PLAINS	K4EZK	442.550	+	141.3
THOMPSONS STA	WC4EOC	443.075	+	PT107.2
THOMPSONS STA	W4BZU	443.475	+	PT110.9
TRI-CITIES	KD4PBC	443.150	+	PT146.2
WALDEN	W4WQS	443.375	+	T118.8
WATERTOWN	W4LYR	444.900	+	T100.0
WAVERLY	NO4Q	442.225	+	110.9
WHITE BLUFF	KG4HDZ	442.375	+	T123.0
WHITE HOUSE	W4KOC	443.900	+	T107.2
WOODBURY	KA4VFD	442.825	+	T107.2

900 MHZ

COLLIERVILLE	WB4EPG	927.537	-	PT162.2
COLLIERVILLE	WB4EPG	927.5375	-	PT162.2
ELIZABETHTON	KN5S	927.9875	-	T103.5
GREENEVILLE	KD4PBC	927.5125	-	T100.0
LEWISBURG	KF4TNP	920.500	-	
MORRISTOWN	KQ4E	920.800	-	
NASHVILLE	K4ZGA	923.250	-	

1270 MHZ

LEWISBURG	KF4TNP	1285.300	-	
MEMPHIS	N4HKS	1292.000	-	
NASHVILLE	WA4AKM	1284.400	-	
SMITHVILLE	KB4ZOE	1286.500	-	

FOR CHANGES CONTACT YOUR DIRECTOR!

VIRGINIA

10 METERS

FANCY GAP	KE4QOX	29.660	-	T123.0
STERLING PARK	KD4DN	29.680	-	

6 METERS

ALEXANDRIA	W4HFH	53.130	-	
AMELIA COURTHSE	KB4YKV	53.110	-	
BALD TOP MT	AD4CG	53.910	-	
BEDFORD/THNDR	N4TZE	53.770	-	T103.5
BEDFRD/THAX MT	N4CH	53.150	-	
BLUEFIELD	N8RIG	53.370	-	
BUCKINGHAM	WW4GW	53.230	-	T110.9
BULLRUN	K8GP	53.450	-	
CHESTERFIELD	KD4SUU	53.430	-	
DANVILLE(DCC)	WD4DCC	53.130	-	T
#FANCY GAP	W4BAD	53.190	-	U
FANCY GAP	WA4CQK	53.290	-	T100.0
GATE CITY	N4WWB	53.210	-	
GUM SPRING	KB4MIC	53.070	-	203.5
LEXNGTN/ROCK MT.	KI4ZR	53.010	-	
LYNCHBURG	KE4KEH	53.570	-	103.5
MCCLEAN	K6LEW	53.370	-	
NEWPORT NEWS	KT4QW	53.250	-	T100
PEARISBURG	KE4JYN	53.470	-	T107.2
PORTSMOUTH	W4CAC	53.890	-	P
RICE	KE4SFU	53.170	-	
ROANOKE	N4CH	53.250	-	
ROANOKE/POOR MT	WB8BON	53.090	-	
ROCKY MT/FERRUM	WD4KZK	53.270	-	T107.2
SPOTSYLVANIA	W1ZFB	51.860	-	127.3
VESTA	KG4KUA	53.430	-	PT107.2
WHITE TOP MTN	KB4YFV	53.650	-	

2 METERS

ABINGDON	NM4L	147.345	+	T103.5
ACCOMAC	K4BW	147.255	+	T156.7
ALEXANDRIA	K4US	146.655	-	
ALEXANDRIA	W4HFH	147.315	+	
ALTAVISTA	WA4ISI	146.655	-	100.0
AMELIA	WB3R	145.190	-	
AMELIA COURTHOUS	KB4YKV	145.250	-	
AMHERST	K4CQ	145.490	-	T136.5
ARLINGTON	WB4MJF	145.150	-	
ARLINGTON	WB4MJF	145.470	-	
ARLINGTON	KF4JPC	146.625	-	
AXTON	K4TFC	146.625	-	PT107.2
BASSETT	KF4RMT	145.170	-	T77.0
BEDFORD	N4CH	145.230	-	
BEDFORD	WB4JBJ	147.105	+	
BEDFRD/APL ORCH	WA1ZMS	146.685	-	T100.0
BIG "A" MTN	KD4TC	146.805	+	T103.5
BLACKSBURG	W9KIC	146.715	-	
BLAND	N4AZJ	145.350	-	T103.5
BLUEFIELD	KD8XK	145.250	-	T100.0
BLUEFIELD	W8MOP	145.490	-	
BLUEFIELD/ONEIDA	WZ8E	146.955	-	100.0
BLUEMONT	WA4TSC	147.300	+	
BOYDTON	KD4ZTK	147.240	+	
BRISTOL	KK4MW	147.075	-	PT77.0
CHARLOTTESVILLE	K4DND	145.450	-	T151.4
CHARLOTTESVILLE	WA4TFZ	146.760	-	T151.4
CHARLOTTESVILLE	N4RAG	146.895	-	T131.8
CHARLOTTESVILLE	WA4TFZ	146.925	-	T151.4
CHESAPEAKE	W4CAR	146.610	-	
CHESAPEAKE	N4SD	146.790	-	
CHESAPEAKE	W4CAR	146.820	-	T162.2
CHESTERFIELD	KD4KWP	145.310	-	127.3
CHESTERFIELD	KA4CBB	147.360	+	
CLINCHCO	KB4RFN	147.150	+	T88.5
#CLINCHCO	WD4CYZ	147.255	+	U
COEBURN	AD4OV	145.430	-	103.5
COLONIAL HEIGHTS	KE4EUE	145.390	-	T
COVINGTON	WA4HTI	146.805	-	
CULPEPER	AF4CY	145.410	-	
CULPEPER	W4CUL	147.120	+	146.2
DANVILE/WHT OAK	K4AU	146.700	-	107.2
DANVILLE(DCC)	WD4DCC	146.925	-	T88.5
DUBLIN	W4CBM	146.670	-	
DUBLIN	N4NRV	147.180	+	PT103.5
DULLES AIRPORT	W4DLS	145.310	-	
EASTVILLE	KN4GE	147.345	+	T156.7
ELK CRK/IRON MT	N4MGQ	147.240	+	T107.2
ENON	WB4VWR	147.060	+	T107.2
FAIRFAX	K4KXK	146.790	-	
FANCY GAP	NC4BL	146.970	-	T100.0
FARMVILLE	KE4ZBH	145.330	-	
FARMVILLE	KE4ZBH	146.910	-	
FARMVILLE	N4CFA	146.955	-	T136.5
FINCASTLE	W4WIC	146.640	-	
FOREST	AG4AN	146.775	-	P131.8
FRANKLIN	W4LG	147.300	+	T131.8
FREDERICKSBUR	K4TS	147.015	+	
GALAX/BRIRP MT	W4BRC	147.090	+	
GARRISONVILLE	N4NW	145.270	-	
GATE CITY	N4WWB	146.820	-	T
GLOUCESTER	W4HZL	145.370	-	T
GOOCHLAND	N4TZE	147.090	+	
GREENBAY	K4ARO	145.150	-	
GRUNDY	K4NRR	147.315	+	
GRUNDY/BIG A MT	KK4EH	146.835	-	

VIRGINIA REPEATERS CONTINUE

GUM SPRING	WB4IKL	147.270	+ 203.5	☺
HAMPTON	WA4ZUA	145.170	- P131.8	☺
HAMPTON	KE4UP	145.490	- 100.0	
HAMPTON	KG4NJA	146.670	- 173.8	☺
HAMPTON	W4QR	146.730	-	☺
HAMPTON	KA4VXR	147.225	+ T136.5	
HANSONVILLE	WR4RC	145.370	- T103.5	☺
HARRISONBURG	N4YET	145.130	-	
HARRISONBURG	N4RAG	146.895	-	
HARRISONBURG	N4RAG	147.225	+	
HARRISONBURG	N4YET	147.315	+	
HEATHSVILLE	KI4ORV	147.330	+ 100.0	☺
HIGH KNOB MT	K4QZJ	145.210	-	
HILLSVILLE	K4EZ	147.045	+ T103.5	☺
JARRATT I-95	K4SVA	146.625	- T100.0	☺
KILMARNOCK	W4GFS	146.835	- 178.3	☺
KINGS CROSSING	N5GQD	147.150	+	
LEXINGTON	KI4ZR	147.300	+	☺
LEXNGTN/ROCK MT.	KI4ZR	147.330	+	☺
LURAY	KE4JSV	147.030	+	
#LYNCHBURG	N4TZE	145.290	- U103.5	
LYNCHBURG	KC4RBA	145.370	- 186.2	☺
LYNCHBURG	W4WWQ	146.610	- 136.5	☺
LYNCHBURG	AB4M	147.015	- T131.8	
LYNCHBURG	KE4VNN	147.165	+ PT141.3	
LYNCHBURG	WA4RTS	147.195	+ T136.5	☺
MANASSAS	W4OVH	146.970	-	
MARION	N4QLF	146.640	- T103.5	
MARION	K4EZ	145.270	+ 103.5	☺
MARTINSVILLE	WG8S	147.120	+ T107.2	☺
MARTINSVILLE	KB4ZGO	147.150	+ T107.2	☺
MARTINSVILLE	K4MVA	147.285	+ T107.2	☺
MCLEAN	W4CIA	147.210	+	
MECHANICSVILLE	W4TTL	146.805	-	☺
MECKLENBURG	KB2AHZ	147.000	+ 77.0	☺
MINERAL	K4SU	146.730	- P100.0	
MONTEREY	WD4ITN	147.180	+ T100.0	☺
MOUNTAIN LAKE	WZ8E	146.865	+ 110.9	
MT.LAKE/BALD KNB	K4TUE	146.910	- 107.2	
NEWMARKET	W3MMC	146.625	-	
NEWPORT NEWS	W4MT	145.230	- T100.0	☺
NEWPORT NEWS	W4CM	147.165	+	
NORFOLK	W4VB	145.330	- 131.8	☺
NORFOLK	AD4ZK	147.075	+	
NORFOLK	W4VB	147.375	+ 131.8	☺
NORTON	KG4VFO	146.865	- T103.5	☺
NORTON/HIGH KNB	K4AXO	147.015	- T88.5	
PAGECO	KD4DDI	146.670	-	
PALMYRA	W4FCO	145.170	- T151.4	
PATRICK SPRINGS	NJ1K	145.110	- PT103.5	☺
PEARISBURG	N4AZJ	147.135	+ T100.0	
PEARISBURG	W4NRV	147.375	+ T100.0	☺
PETERSBURG	KE4SCS	146.985	- 127.2	☺
PETERSBURG	K4SRM	147.390	+ T74.4	☺
PGAP AIRPORT	KG4OXG	145.490	- T131.8	
PORTSMOUTH	W4POX	146.700	- PT100.0	☺
PORTSMOUTH	W4POX	146.850	-	☺
POTTS MTN	KC4TJY	147.210	+ T100.0	
POWHATAN	KC4NSE	147.210	+ 97.4	
QUANTICO	#W4NFR	147.345	+	
RADFORD/RINER	N3ZE	145.150	-	☺
RICHMOND	WA4MAS	145.110	-	☺
RICHMOND	W4SQT	145.430	-	☺
RICHMOND	W4QEY	146.640	-	
RICHMOND	W4RAT	146.880	- 74.4	
RICHMOND	W4ZA	146.940	-	☺
RICHMOND	WA4JST	147.030	-	
RICHMOND	KC4VDZ	147.135	+ T107.2	
RICHMOND	W4VCU	147.180	+ T74.4	☺
RICHMOND	W4FJ	147.255	+ 100.0	☺
ROANOKE	N2EDE	145.210	- T107.2	☺
ROANOKE	N4AP	146.940	-	
ROANOKE/POOR MT	K4ARO	145.390	- T107.2	
ROANOKE/POOR MT	K4ROA	146.745	- T107.2	☺
ROANOKE/POOR MT	W4CA	146.985	- 107.2	☺
ROANOKE/POOR MT	KB4QWO	147.270	+	
RUSTBURG	N4UTN	145.290	- T	
RUSTBURG/LONG MT	N4UTN	146.835	- T173.8	
SALEM	WA4V	146.880	-	
SALUDA	AA4HQ	145.450	-	☺
SMITHFIELD	WT4RA	147.195	+ T100.0	☺
SOUTH BOSTON	W4HCH	145.350	-	☺
SOUTH BOSTON	KF4AGO	147.060	-	☺
SOUTH HILL	N4ZCM	145.470	-	
SOUTH HILL	W4CMH	147.240	+ T74.4	☺
SPOTSYLVANIA	K4SPT	146.775	- 79.9	
STAUNTON	KD4WWF	146.700	- T131.8	
STAUNTON	WA4ZBP	146.850	- T131.8	
STAUNTON	W4WRN	146.970	-	
STAUNTON/EL.KB	KE4CKJ	147.045	+ T131.8	☺
STERLING	WA4TXE	146.700	-	
STUARTS DRAFT	KB4OLM	147.360	+	
#SUFFOLK	W4LG	147.000	- UT100.0	
TYSONS CORNER	KF4QQP	146.910	-	
VIENNA	K4HTA	146.685	-	
VIRGINIA BEACH	W4BBR	145.350	- P	
VIRGINIA BEACH	WA4KXV	146.895	-	☺
VIRGINIA BEACH	WA4KXV	146.970	-	☺
VIRGINIA BEACH	WA4TCJ	147.045	+	☺
WALKERTON	W4TTL	146.715	-	☺
WARRENTON	KB3BOI	145.350	-	
WARRENTON	NZ4N	147.165	+	
WARSAW	KA4ZIP	147.285	+	☺
WAYNESBORO	W4PNT	147.075	+	☺
WILLIAMSBG/NORGE	KF4ADM	145.410	- 127.3	☺
WILLIAMSBURG	KB4ZIN	146.760	-	☺
WILLIAMSBURG	KB4ZIN	147.105	+	☺
WINCHESTER	KB3BOI	145.350	-	
WINCHESTER	W4RKC	146.820	-	
WOODBRIDGE	W4IY	147.240	+	
WYTHEVILLE	K4EZ	146.775	- T107.2	☺
WYTHEVILLE	K4EZ	146.895	- T103.5	☺

220 MHZ

ABINGDON	K4YW	224.100	- T77.0	☺
ARLINGTON	WB4MJF	224.060	-	
ARLINGTON	WB4MWF	224.620	-	
BEDFORD	N4PLV	224.840	-	
BEDFRD/APL ORCH	WA1ZMS	224.180	- T100.0	☺
BELL KNOB	WD4KHP	224.440	-	
BERRYVILLE	WD4KHP	224.400	-	
BERRYVILLE	WD4KHP	224.740	-	
BLAND/PEARISBURG	KQ4Q	224.860	- T107.2	☺
BLUEFIELD	N8FWL	224.440	- T123.0	☺
BLUEFIELD	WA8O	224.920	-	
BLUEMTN	KF4VED	224.160	-	
CHARLOTTESVILLE	N4HRV	224.140	- T88.5	
CHARLOTTESVILLE	W4TFZ	224.760	-	☺
#CHESAPEAKE	WF4R	224.740	- UT100.0	☺
#CHESAPEAKE	W4LG	224.960	- U100.0	
DELTAVILLE	AA4HQ	224.900	-	☺
FAIRFAX	WB4YHD	224.100	-	
FANCY GAP	K4DQ	224.880	- T100.0	
GLOUCESTER	W4GSF	224.620	-	☺
HAMPDEN-SYDNEY	W4JAS	224.200	-	
HAMPTON	WB4PVT	224.540	- T100.0	☺
HARRISONBURG	N4YET	224.820	-	
HAYMARKET	WD4KHP	224.420	-	
HAYMARKET	WD4KHP	224.720	-	
HILLSVILLE	K4YW	224.320	- T77.0	☺
LAKE GASTON	W4LG	224.600	-	
LEESBURG	N0NW	224.020	-	
LOVETTSVILLE	WB4FUJ	224.460	-	
LURAY	KE4JSV	224.360	-	
LYNCHBURG	AB4M	224.280	-	☺
MANASSAS	W4OVH	224.660	-	
MARTINSVILLE	K4RCA	224.500	-	☺
NORFOLK	W4VB	224.400	- P131.8	
NORTON/HIGH KNB	WD4GSM	224.420	-	
PETERSBURG	K4ARO	224.700	-	
RIDGEWAY	WS4W	224.380	- T	
ROANOKE	N4CH	224.100	-	
ROANOKE	K4IJ	224.460	- T77.0	
ROANOKE	N2EDE	224.940	- T107.2	☺
ROANOKE/TINKER	K4YDG	224.900	-	☺
SPOTSYLVANIA	K4SPT	224.900	-	
STAUNTON/EL KNOB	KE4CKJ	224.300	- T131.8	☺
TYSONS CORNER	KM4OI	224.340	-	
TYSONS CORNER	WD4KHP	224.420	-	
WAYNESBORO	KA4RCL	224.680	- T131.8	
WINCHESTER	N3HXT	224.220	-	
WOODBRIDGE	W4IY	224.780	-	
WYTHEVILLE	K4YW	224.560	- T77.0	☺

440 MHZ

ABINGDON	KB8KSP	442.975	+ T100.0	
ABINGDON	K4EZ	444.025	+ T103.5	☺
ACCOMACK	K4BW	444.300	+ T156.7	☺
ALTAVISTA	WA4ISI	444.425	+ 100.0	☺
AMELIA	KB4YKV	443.200	+	
ARLINGTON	KD4DSX	448.625	-	
ARLINGTON	W8HNT	449.325	-	
ARLINGTON	WB4MJF	444.150	+	
ARLINGTON	K4AF	444.550	+	
#ASHBURN	KQ4CI	448.825	- U	
#ASHBURN	KQ4CI	442.100	+ U	
BASSETT	KF4RMT	442.725	+ T107.2	☺
BASSETT	KF4RMT	444.875	+ PT107.2	☺
BEDFORD	N4CH	444.350	+	
BEDFRD/APL ORCH	WA1ZMS	442.650	+ T100.0	
BEDFRD/APL ORCH	WA1ZMS	443.800	+ T100.0	☺
BELL KNOB	WD4KHP	449.825	-	
BERRYVILLE	WB2KPH	447.475	-	
BIG A MTN	KB4WTP	444.875	+	☺
BLUEFIELD	W8MOP	442.450	+	☺
BLUEFIELD	WZ6E	444.625	+	
BLUEMONT	WA4TSC	449.925	-	
BLUEMONT	WA4TSC	449.925	-	
BUCKINGHAM	WW4GW	444.950	+ T110.9	
BULL RUN MT	WA3KOK	447.775	-	
CHARLOTTESVILLE	KF4UCI	442.075	+ 151.4	☺
CHARLOTTESVILLE	W4TFZ	444.250	+ PT151.4	☺
CHESAPEAKE	W4CAR	444.000	+ T162.2	☺
CHESTER	KD4KWP	444.200	+ 107.2	☺
CHESTERFIELD	WA3KOK	433.075	+ P	
CHESTERFIELD	KA4CBB	442.150	+	☺
CHESTERFIELD	WA3KOK	442.450	+ PT107.2	
CHRISTIANSBURG	WD4BSB	444.650	+ PT107.2	
CLIFTON FORGE	K4IJ	444.375	+ P103.5	
COPPER RIDGE	KB4WTP	444.550	+ PT103.5	☺
COVINGTON	WA4PGI	442.250	+ T100.0	
DALE CITY	N8BOR	443.100	+	
DALEVILLE	K4IJ	444.475	+ T103.5	
DANVILE/WHT OAK	K4AU	444.700	+ 107.2	☺
DANVILLE	KQ4I	443.850	+	☺
DISMAL PEAK	K4EZ	443.325	+ T103.5	☺
FAIRFAX	K4HTA	448.375	-	
FAIRFAX	WD4KHP	449.775	-	
FALLS CHURCH	WB4UNB	447.425	-	
FALLSCHURCH	KF4LWJ	444.300	+	
FANCY GAP	WD4ICX	433.200	+	
FANCY GAP	NJ1K	441.750	+ T210.7	☺
FANCY GAP	K4AE	442.425	+ T146.2	☺
FANCY GAP	WA4LOY	444.100	+ TT77.0	☺
FANCY GAP	WA4CQK	444.900	+ T100.0	
FANCY GAP	KD4FWS	444.925	+ 100.0	
FOREST	AG4AN	442.475	+ P	
FORK MOUNTAIN	KG4NVR	443.175	+ T136.5	
FRANKLIN	WT4FP	444.825	+ 131.8	☺
FREDRICKSBURG	K4SPT	442.850	+	
FRONT ROYAL	N4MKH	449.225	-	
#GASBURG	W4LG	442.000	+ U	
GATE CITY	K4GV	441.900	+ T103.5	☺
GATE CITY	N4WWB	444.700	+	
GLOUCESTER	N4XND	421.250	+	
GRETNA/SMITH MT	KD4TBC	444.075	+ T123.0	
GUM SPRING	KB4MIC	442.800	+ 203.5	☺
HAMPTON	KG4NJA	443.650	+ PT173.8	☺
HAMPTON	WA4OHX	443.750	+ 100.0	
HAMPTON	W4QR	444.550	+ T167.9	☺
HARRISONBURG	N4YET	444.600	+	
HAYMARKET	KT4ER	448.325	-	
HAYMARKET	N3AUY	449.025	-	
HENRY	KG4UAV	442.100	+ PT107.2	
HERNDON	N4LXI	443.000	+	
HIGHKNOB	N1TXI	447.725	-	
HILLSVILLE	KB4YFV	442.125	+ T103.5	
HILLSVILLE	KB4GHT	442.325	+ T103.5	☺
HILLSVILLE	K4EZ	444.050	+ T103.5	☺
INDEPENDENCE	K4UJL	443.375	+ T103.5	
#ITINERANT	N4NSP	440.750	+ U123.0	☺
JONESVILLE	WB4IVB	442.575	+ T100.0	
KING GEORGE	KG4SCP	448.475	- 79.7	
LEXINGTON	KI4ZR	444.300	+	☺
LEXNGTN/ROCK MT.	KI4ZR	444.150	+	☺
LORTON	WD4KHP	449.725	-	
LOUISA	KD4OUZ	442.225	+ P	
LYNCHBG/JACK MT.	KF4YI	442.400	+ T107.2	
LYNCHBRG/TOB MT	K4CQ	444.500	+ T136.5	☺
LYNCHBURG	K4KO	420.050	+ 136.5	☺
LYNCHBURG	K4CQ	923.250	-	☺
LYNCHBURG	KE4VNN	442.350	+ T136.5	
LYNCHBURG	AB4FU	442.950	+ T	☺
LYNCHBURG	KC4RBA	443.450	+ 186.2	☺
LYNCHBURG/T.ROW	N4IFC	442.200	+ T103.5	
MADISON	N8HON	444.400	+	
MANASSAS	W4OVH	442.200	+	
MARION	K4EZ	443.125	+ T103.5	☺
MARTINSVILLE	KB4ZGO	442.225	+ T103.5	☺
MARTINSVILLE	K4IJ	443.300	+ T107.2	
MARTINSVILLE	WD4LW	443.750	+ PT107.2	
MARTINSVILLE	KF4RMT	443.825	+ T107.2	☺
MILL MOUNTAIN	KS4KX	442.300	+ PT110.9	☺
NEWPORT	K4TUE	441.950	+ PT107.2	
NEWPORT NEWS	W4MT	442.900	+ T100.0	☺
NORFOLK	W4VB	442.950	+ 131.8	☺
NORFOLK	W4VB	444.475	+ 127.3	
NORFOLK	WD4MIZ	444.675	+ T107.2	
OILVILLE	KB4MIC	444.800	+ 203.5	☺
PEARISBURG	K4WCH	444.675	+ T103.5	
PEARISBURG	N4AZJ	444.975	+ T103.5	
PETERSBURG	K4ARO	442.600	+	
PETERSBURG	WB4KZI	443.825	+	
PETERSBURG	K4SRM	444.900	+ T	☺
POPS PEAK	N4JNE	441.700	+ P	
PORTSMOUTH	W4POX	443.800	+	☺
POTTS MTN	KC4TJY	442.025	+ PT107.2	
POUND	KF4VDF	444.850	+ T103.5	☺
POWHATAN	KN4YM	443.100	+	☺
PRINCE GEORGE	W4RDF	444.275	+ T103.5	
PULASKI	K4XE	442.075	+ T107.2	
PULASKI	WS4J	442.725	+ T91.5	
QUANTICO	N3QEM	447.975	-	
RICHMND/CHLTVL	W4FEG	444.650	+	☺
RICHMOND	WA4AYB	441.600	+ PT	
RICHMOND	KC4VDZ	442.300	+ T114.8	
RICHMOND	W4RAT	442.550	+ 74.4	
RICHMOND	AB4SF	444.850	+ T	☺
RICHMOND	W4VCU	444.975	+ T74.4	☺
ROANOKE	K4IJ	441.775	+ T	
ROANOKE	K4ARO	442.600	+ T	
ROANOKE	W7CP	442.700	+ T	☺
ROANOKE	K4IJ	444.275	+ T103.5	
ROANOKE	K4EZ	444.325	+ T103.5	☺
ROANOKE	K4IJ	444.575	+ PT103.5	
ROANOKE/MILL MT	WD4KZK	442.750	+ T107.2	
ROANOKE/POOR MT	W4CA	442.500	+ 107.2	☺
ROANOKE/POOR MT	N3ZE	442.850	+	
ROANOKE/POOR MTN.	KS4KX	443.675	+ T	☺
ROANOKE/POOR MTN.	K4IJ	444.175	+ T103.5	
ROANOKE/SUGARLOA	WD4KZK	444.850	+ T107.2	
ROANOKE/TINKER M.	WB8BON	444.925	+ 107.2	☺
SILER	WA4RS	449.175	-	
SLINGS GAP	WD4KZK	444.775	+ T107.2	
SOUTH BOSTON	KF4AGO	443.925	+	☺
SOUTH BOSTON	W4HCH	444.625	+	☺
SOUTH HILL	KD4MJO	443.525	+ 100.0	☺
SOUTH HILL	W4CMH	444.125	+ T	☺
SPOON MTN	WD4KZK	443.400	+ T107.2	
SPOTSYLVANIA	N2XHZ	447.875	-	
SPOTSYLVANIA	KD4QNA	442.700	+	
STAFFORD	K4HR	444.450	+	
STAUNTON	WA4ZBP	444.825	+ T131.8	

VIRGINIA REPEATERS CONTINUE

STAUNTON/EL KNOB	KE4CKJ	444.100	+	T131.8	☺
STERLING	WA4TXE	442.100	+		
STUARTS DRAFT	KB4OLM	444.050	+		
TYSONS CORNER	KA3RQR	447.025	-		
TYSONS CORNER	KM4FI	443.500	+		
VIENNA	N4KOU	444.850	+		
VIRGINIA BEACH	W4BBR	441.900	+	P	
VIRGINIA BEACH	W4BBR	444.400	+	P	
VIRGINIA BEACH	WA4KXV	444.950	+		☺
WAYNESBORO	KF4UCI	444.775	+	T151.4	☺
WHITETOP MT	KM4X	443.000	+	T103.5	☺
WILLIAMSBURG	KB4ZIN	444.100	+		☺
WILLIS	W4DUM	443.875	+		
WINCHESTER	W4RKC	448.775	-	146.2	☺
WINCHESTER	W4RKC	448.775	-		
WINCHESTER	W3IF	442.000	+	146.2	
WINTERGREEN	K4CQ	444.550	+	T136.5	☺
WOODBRIDGE	W4IY	444.900	+		
WYTHEVILLE	K4EZ	442.000	+	T103.5	☺
WYTHEVILLE	W4VSP	442.175	+	T103.5	☺
WYTHEVILLE	K4EZ	442.525	+	103.5	☺

900 MHZ

ALEXANDRIA	WA4CCF	919.600	-		
BEDFRD/APL ORCH	WA1ZMS	921.100	-	T100.0	☺
CULPEPER	KA4DCS	919.400	-		
FANCY GAP	N4JNE	927.4875	-	T100.0	
LYNCHBRG/TOB MT	K4CQ	921.000	-	T100.0	☺
PEARISBURG	K4GWC	927.5375	-	PT100.0	
POOR MTN	KE4NYV	927.5125	-	PT100.0	
ROANOKE/POOR MT	WD4KZK	919.500	-	100.0	
SLINGS GAP	WD4KZK	927.600	-	T107.2	
TYSONS CORNER	K6LEW	919.500	-		
WOODBRIDGE	KA4DCS	919.800	-		

1270 MHZ

BEDFRD/APL ORCH	WA1ZMS	1283.100	-	T100.0	☺
ROANOKE/POOR MT	N4CH	1291.020	-		
VIRGINIA BEACH	W4BBR	1284.600	-	P	

WEST VIRGINIA

10 METERS

BECKLEY	KA8OTX	29.620	-		
BECKLEY	KE4QOX	29.680	-	T88.5	☺
CHARLESTON	WB8CQV	29.640	-	203.5	☺
SUMMERSVILLE	KE4QOX	29.660	-	88.5	☺

6 METERS

ALDERSON	KC8AFH	53.230	-	T123.0	☺
BECKLEY	N8FWL	53.170	-	T123.0	☺
BECKLEY	WB8YST	53.590	-	T107.2	☺
BELINGTON	N8SCS	53.650	-	T141.3	
CHARLESTON	WB8YST	53.630	-	T107.2	☺
ELKINS	WV8ZH	53.030	-	162.2	☺
FLATWOODS	N8CQQ	53.110	-	P	
GASSAWAY	AB8WB	53.210	-	T123.0	
GRAFTON	WD8LNB	53.430	-	146.2	☺
KENOVA	KC8PFI	53.870	-	91.5	
LEWISBURG	KC8LRN	53.930	-	T131.8	
MARMT/CHARLSTN	N8PEI	53.750	-	T141.3	
MORGANTOWN	W8CUL	53.470	-	103.5	☺
RICHWOOD	WB8YST	53.710	-	T107.2	☺
RICHWOOD	WA8YWO	53.830	-	T100.0	
SHIRLEY	KB8TJH	53.310	-		
SNOWSHOE	KC8CSE	53.330	-	T156.7	☺

2 METERS

AMBER RIDGE	KB8NJH	147.210	+	T107.2	☺
ANSTED	KC8ZQZ	146.790	-	100.0	☺
BECKLEY	N8FWL	147.360	+	T123.0	☺
BECKLEY/BOLT MT	WV8B	145.170	-	T100.0	☺
BECKLEY/EOC	WV8BD	145.370	-		
BECKLEY/FLAT TOP	KC8AFH	146.850	-	100.0	☺
BECKLEY/LAYLAND	WV8B	145.310	-	T100.0	☺
BECKLEY/OAK HILL	N8FWL	145.230	-	T100.0	☺
BERKELEY SPRINGS	KK3L	146.745	-		
BIRCH RIVER	N8FMD	145.270	-	T103.5	
BLFD-WINDMILLGAP	W8MOP	147.060	-	123.0	☺
BRIDGEPORT	WD8LNB	147.120	+	118.8	☺
BUCKHANNON	W8LD	145.410	-	P123.0	
BUCKHANNON	N8ZAR	146.850	-		
BUCKHANNON	AA8CC	146.925	-	P203.5	
BUCKHANNON	N8ZAR	147.060	+	123.0	
CAPON MT	N8YIB	147.435	-		
CHARLESTON	W8GK	145.350	-	91.5	☺
CHARLESTON	WB8YST	145.430	-	T107.2	☺
CHARLESTON	WB8CQV	146.820	-	T203.5	☺
CHARLESTON	W8XF	147.000	-	T91.5	
CHARLESTOWN	N8EIV	146.985	-		
CLARKSBURG	N8FMD	146.685	-	T103.5	
CLARKSBURG	WV8HC	147.165	+	P91.5	
CLARKSBURG	N8FMD	147.210	+	T103.5	
COWEN	KC8ECX	146.835	-	110.9	
DANVILLE	WB8NAM	146.685	-	T	
DAVIS	KE8MR	147.135	+	T103.5	
ELKINS	WV8ZH	145.210	-	162.2	☺
ELKINS	K8VE	146.745	-	T103.5	☺
ELKINS	KB8BWZ	146.775	-		
FAIRMONT	W8SP	145.350	-	T103.5	
FENWICK	KD8AB	146.940	-		
FLAT TOP/WINTRPL	WV8B	146.625	-	T100.0	☺
FLATWOODS	N8ZPX	146.655	-	T123.0	
FRANKLIN	W3RUA	147.345	+		☺
FROST	N8RV	145.110	-	107.2	☺
GASSAWAY	W8BMZI	146.610	-		
GASSAWAY	AB8WB	147.240	+	T123.0	
GLENVILLE	N8OYY	145.130	-	103.5	
GLENVILLE	WB8WV	145.290	-	91.5	
GRAFTON	WD8LNB	147.375	+	118.8	☺
HARISVL/PENSBRO	WV8BRAG	147.300	+	T107.2	
HARMON	WB4PJC	146.640	-	P103.5	
HARPER'SFERRY	KB3BOI	145.350	-		
HINTON	KC8CNL	147.255	+	100.0	
HORSEPEN MTN	NV8H	147.195	+	100.0	
HUNTINGTON	WB8FEQ	145.210	-	162.2	
HUNTINGTON	W8VA	146.760	-	T131.8	☺
HUNTINGTON	N8OLC	146.985	-	131.8	☺
HUNTINGTON/CHAS	N8HZ	146.640	-		☺
IAEGER	N8SNW	146.655	-	T100.0	
KEYSER	N8RCG	147.390	+	123.0	☺
#LENORE	AI4UK	145.390	-	U	
LEON	WD8OHX	147.180	+		
LEWISBURG	WB8SPW	146.730	-	T100.0	
LEWISBURG	KD8BBO	146.760	-	162.2	
LEWISBURG	WV8D	147.390	+	T100.0	
LOGAN	KA8GMX	146.970	-	T100.0	
MADISON	WB8NAM	147.120	+	T	
MARLINTON	N8PKP	147.090	+	162.2	
MARTINSBURG	WA8FSE	145.150	-		
MARTINSBURG	WB8YZV	147.255	+		
MARTINSBURG	K3MAD	147.345	+		
MCMECHEN	N8BQ	146.910	-		☺
MIDDLEBOURNE	WV8TC	147.360	+	T110.9	
MOOREFIELD	KD4SZR	145.190	-		
MORGANTOWN	W8MWA	145.430	-	103.5	
MORGANTOWN	W8CUL	146.760	-	103.5	☺
MORGANTOWN	KE8MR	147.075	+	T103.5	
MOUNDSVILLE	W8CAL	146.715	-	110.9	☺
MT. ZION	N8LGY	145.450	-	T107.2	
MULLENS	KC8IT	147.030	+		
NEW MARTINSVILE	KF8LL	146.985	-		
OAK HILL	KC8AFH	147.075	-	100.0	☺
OCEANA	WV8B	147.285	+	P100.0	
PARKERSBURG	WC8EC	147.255	+	131.8	☺
#PARKERSBURG	WD8CYV	147.390	+	U	☺
PARKERSBURG (OH)	N8NBL	146.970	-		☺
PARSONS	N8ER	145.370	-	T103.5	☺
PHILIPPI	K8VE	145.150	-	T103.5	☺
PRINCETON/PIPEST	WD8OGY	146.925	-		
RAVENSWOOD	WD8JNU	146.670	-	107.2	☺
RED HOUSE	WV8AR	145.410	-	T123.0	☺
RICHWOOD	WB8YJJ	145.190	-	T	
RICHWOOD	KB8YDG	147.150	+	T100.0	☺
ROCKPORT	KB8GYM	145.490	-	123.0	
ROCKPORT	KC8TLG	147.135	+	T123.0	
SALT ROCK	K8SA	145.110	-	T110.9	
SCOTT DEPOT	WV8AR	147.270	+	123.0	☺
SHADY SPRING	KC8AFH	146.700	-	123.0	☺
SHIRLEY	KB8TJH	145.310	-	T	
SKYLINE	K7SOB	147.360	+	T127.3	
SO. CHARLESTON	WB8CQV	146.880	-	203.5	☺
SPENCER	KA8AUW	147.105	+	107.2	
SPRUCE KNOB	N8HON	147.285	+		☺
ST.MARYS/BENS RG	WB8ECC	147.030	+		
SUMERCO	W8LP	147.345	+	T100.0	
SUMMERSVILLE	N8YHK	145.470	-	100.0	
SUMMERSVILLE	N8FWL	147.015	+	P123.0	
TERRA ALTA	K8VE	145.230	-	123.0	
TERRA ALTA	KC8KCI	147.000	+	T103.5	☺
UNION	W8IFL	145.410	-	T100.0	
WEIRTON	W8CWO	146.940	-		
WELCH	WV8ED	145.450	-	100.0	
WEST UNION	WU8WV	146.955	-	103.5	
WESTON	WD8EOM	145.390	-		
WESTON	K8VE	147.330	+	T103.5	☺
WHEELING	KA8YEZ	145.190	-	156.7	
WHEELING	W8ZQ	146.760	-		☺
WILLIAMSON	WR8M	145.330	-	T100.0	☺

220 MHZ

ANSTED	N8FWL	224.840	-	123.0	☺
BECKLEY	N8FWL	224.240	-	T123.0	☺
BECKLEY - SOUTH	N8FWL	224.740	-	123.0	☺
BECKLEY - WEST	N8FWL	224.540	-	T123.0	☺
BECKLEY/OAK HILL	N8FWL	224.340	-	T123.0	☺
BERKELEY SPRINGS	KA3VLG	224.700	-		
CHARLESTON	WB8YST	224.360	-	107.2	☺
CHARLESTON	WS8L	224.700	-	T123.0	☺
CRAIGSVILLE	KC8LRN	224.480	-	T91.5	☺
FLAT TOP/WINTRPL	WV8B	224.120	-	100.0	☺
GREEN BANK	KC8CSE	224.520	-	123.0	☺
HILLSBORO	KC8LRN	224.220	-	T91.5	☺
HINTON/BECKLEY	N8FWL	224.640	-	T123.0	☺
#LEON	WD8OHX	223.780	-	U	
LEWISBURG	N8FWL	224.140	-	T123.0	☺
LEWISBURG	KC8LRN	224.800	-	T91.5	☺
LOBELIA	KC8CSE	224.600	-	123.0	☺
#RICHWOOD	WB8YST	223.860	-	UT107.2	☺
SLATY FORK	KC8LRN	224.720	-	91.5	☺
SUTTON	W8COX	224.400	-	T123.0	
WEBSTER SPRINGS	KC8CSE	224.660	-	23.0	☺
WILLIAMSON	WR8M	224.140	-		☺

440 MHZ

ALDERSON	KC8IT	444.400	+	100.0	
BECKLEY	N8FWL	443.050	+	T123.0	☺
BECKLEY	N8LVE	444.125	+	T	
BECKLEY/BOLT	W8LG	443.225	+		
BECKLEY/OAK HILL	KE4QOX	446.725	-	P	☺
BECKLEY/OAK HILL	WB8YST	444.525	+	T110.9	☺
BECKLEY/OAK HILL	WV8B	444.800	+	100.0	☺
BECKLY/OAK HILL	KE4QOX	443.100	+	T107.2	☺
BELINGTON	N8SCS	444.900	+	141.3	
BERKELEY SPRINGS	WA3KOK	442.450	+		
BLFD-WINDMILLGAP	W8MOP	444.450	+	123.0	☺
BLUEFIELD	WZ8E	443.625	+	100.0	
BOLT	AB8DY	444.250	+	151.4	
BUCKHANNON	W8LD	442.675	+	P103.5	
BUCKHANNON	N8ZAR	444.250	+		
BUCKHANNON	K8VE	444.475	+	T146.2	☺
CHARLESTON	KB8QKM	442.925	+	71.9	
CHARLESTON	WS8L	443.300	+	T123.0	☺
CHARLESTON	WB8YST	444.350	+	T107.2	☺
CLARKSBURG	N8FMD	444.175	+	T103.5	
CROSS LANES	AB8DY	444.500	+	151.4	
DANS MT	N8YIB	145.330	+		
ELKINS	N8RLR	444.850	+	T162.2	
FAIRMONT	W8SP	443.875	+	T103.5	
FLATWOODS	W8FES	444.200	+		
GILBERT	KB8PCW	442.725	+	T	
GLENVILLE	KA8ZXP	444.325	+		
GRAFTON	WD8LNB	444.750	+	T118.8	☺
HAMLIN	N8IKT	443.950	+	123.0	
HERNSHAW	WB8CQV	444.700	+	203.5	☺
HINTON	KC8CNL	443.900	+	100.0	
HUNTINGTON	WA4GSS	421.250	+		
HUNTINGTON	N8HZ	443.000	+		☺
HUNTINGTON	KB8TGK	443.550	+	162.2	☺
HUNTINGTON/CHARL	KB8TGK	443.850	+	162.2	☺
HUNTINGTON/CHAS	WB8ZER	444.850	+	T131.8	
HURRICANE	K8WRF	444.075	+		
KENOVA	KC8PFI	443.600	+	162.2	
KEYSER	N8RCG	444.125	+	103.5	☺
LEWISBURG	KF8FO	444.725	+	T103.5	
MORGANTOWN	W8MWA	444.700	+	103.5	
MORGANTOWN	W8CUL	444.800	+		☺
MOUNDSVILLE	KC8FZH	444.075	+		
MULLENS	KC8IT	444.000	+	100.0	
PARKERSBURG (OH)	N8ILO	444.100	+		
PENNSBORO	WB8NSL	442.850	+	T103.5	
PETERSBURG	KC8VBC	442.150	+	127.3	
PRINCETON	KB8UJG	443.700	+	T123.0	☺
RED HOUSE	WV8AR	444.225	+	T123.0	☺
RICHWOOD	KC8SDN	443.375	+	T123.0	
RICHWOOD	KB8YDD	443.475	+		
ROCKPORT	N8LHL	443.350	+	T123.0	
SHIRLEY	KB8TJH	444.425	+	T	
SO. CHARLESTON	WB8CQV	444.950	+	203.5	☺
ST. JOSEPH	W8CAL	444.875	+	123.0	☺
STONEWOOD	KD8TC	443.275	+	91.5	
TERRA ALTA	K8VE	443.175	+	T141.3	☺
THOMAS	K7SOB	441.900	+	T103.5	
WELCH	N8SNY	443.725	+		
WESTON	N8MIN	443.975	+	123.0	
#WHEELING	KB8QHO	421.250	+	U	
WHEELING	N8EKT	441.950	+		
WHEELING	KA8YEZ	443.025	+	156.7	
WHEELING	W8MSD	444.575	+	156.7	☺
WHEELING	N8EKT	444.975	+		

900 MHZ

BECKLEY/OAK HILL	KE4QOX	927.725	-	123.0	☺
FLAT TOP	WV8B	927.525	-	P100.0	

Limited FULL MEMBERS FROM NON-SERA STATES

6 METERS

CONCORD, NH	KA1OKQ	53.590	-	71.9	☺

2 METERS

CONCORD, NH	KA1OKQ	147.225	+	T100.0	☺
DELAND, FL	KD4UTV	147.045	+	T103.5	☺
OCOEE, FL	W8EHH	147.345	+	103.5	☺
WINCHESTER, VA	W4RKC	146.820	-		☺

220 MHZ

CONCORD, NH	KA1OKQ	224.800	-	T103.5	☺
NAVARRE, FL	KT4KW	224.200	-		☺
OCOEE, FL	W8EHH	224.520	-		☺

440 MHZ

CONCORD, NH	KA1OKQ	443.650	+	T131.8	☺
MADISON, VA	N8HON	444.400	+		☺
MCKINNEY, TX	KF5TU	442.350	+	T100.0	☺
NAVARRE, FL	K1HG	444.200	+		☺
PEMBROKE, NH	KA1OKQ	444.150	+		☺
PETERBORO, NH	KA1OKQ	443.350	+	T110.9	☺

SYMBOLS: ☺ = Full Member SERA T = Tone Accessed (plus tone freq)
and/or U = Uncoordinated P = Proposed Rptr. Under Const.

SERA REPEATER INDEX LISTINGS BY FREQUENCY

10 METERS

KF4XH #MACON ..... GA
29.5200 / 29.6200
KQ4XL MONROE ..... GA
KC4XE WILKESBORO ..... NC
WB4IUY YOUNGSVILLE .....100.0 NC
W4ZJM MEMPHIS .....* TN
KA8OTX BECKLEY ..... WV
29.5400 / 29.6400
AG4ZR SHARPSBURG .....146.2 GA
KK4CZ LOUISVILLE ..... KY
KB5MPW BAY SAINT LOUIS .....136.5 MS
KE4QOX HIGH POINT .....103.5 NC
W4CAT GALLATINBNA .....107.2 TN
WB8CQV CHARLESTON .....203.5 WV
29.5600 / 29.6600
WR4MG WARNER ROBINS ..... GA
K4GRW NEWPORT ..... NC
N4JEH ROCKY MOUNT ..... NC
W4GL SUMTER ..... SC
AG4TI CULLEOKA .....91.5 TN
KE4QOX FANCY GAP .....123.0 VA
KE4QOX SUMMERSVILLE .....88.5 WV
29.5800 / 29.6800
N4BZJ DALTON ..... GA
WR4SG VALDOSTA .....141.3 GA
AC4DM INGLE .....146.2 KY
WW4DC THOMASVILLE .....88.5 NC
N8ITF SPRINGFIELD ..... TN
AJ4D TELLICO PLAINS .....146.2 TN
KD4DN STERLING PARK ..... VA
KE4QOX BECKLEY .....88.5 WV

6 METERS

52.5500 / 51.5500
WB4JEH #CONYERS .....151.4 GA
51.2000 / 51.7000
WA4YNZ #CUMMING ..... GA
51.3600 / 51.8600
W1ZFB SPOTSYLVANIA .....127.3 VA
51.4400 / 51.9400
KC5BMJ KINGSLAND .....82.5 GA
53.0250 / 52.0250
WB4LBR LOUISVILLE ..... KY
52.0100 / 53.0100
W4MAZ COCHRAN .....77.0 GA
WA4YNZ #ROSWELL ..... GA
KC4QK ASHLAND ..... KY
N5EKR ELLISVILLE ..... MS
K4OBX HATTERAS ISLAND .....131.8 NC
KE4QOX THOMASVILLE .....88.5 NC
N4FV GREENEVILLE .....100.0 TN
WB4KOG MEMPHIS ..... TN
WA4BGK NASHVILLE .....114.8 TN
KI4ZR LEXNGTN/ROCK MT. ..... VA
52.0300 / 53.0300
W4VTA AUGUSTA ..... GA
K4ITL RALEIGH ..... NC
AB4OE BLACKSBURG .....123.0 SC
KF4FTD MORRISTOWN ..... TN
WV8ZH ELKINS .....162.2 WV
52.0500 / 53.0500
KC4JNN BISKEY MT. .....100.0 GA
AB5MU NETTLETON .....192.8 MS
N4JEH ROCKY MOUNT ..... NC
WA4PXV SPRUCE PINE .....151.4 NC
NE4SC MYR BCH/AYNOR .....123.0 SC
WA4BGK GALLATIN .....114.8 TN
52.0700 / 53.0700
WB4AEG CARTERSVILLE .....123.0 GA
KB4PTJ WILLIAMSBURG .....100.0 KY
KD4FWS MT.AIRY/FANCY GP.....100.0 NC
WB4IUY YOUNGSVILLE .....100.0 NC
KB4MIC GUM SPRING .....203.5 VA
52.0900 / 53.0900
KD4DKW ATLMARIETTA .....151.4 GA
N4ALG NICHOLASVILLE .....103.5 KY
KF4IXW REELSBORO .....162.2 NC
K4NOC BISHOPVILLE ..... SC
KD4PBC SEVIERVILLE ..... TN
NO4O WAVERLY ..... TN
WB8BON ROANOKE/POOR MT ..... VA
52.1100 / 53.1100
W4GR LAWRENCEVILLE .....82.5 GA
K4GNC GASTONIA .....100.0 NC
KD4BGD LUMBERTON ..... NC
K4SER TARBORO ..... NC
WD4GYN OAK RIDGE ..... TN
KB4YKV AMELIA COURTHSE ..... VA
N8COQ FLATWOODS ..... WV
52.1300 / 53.1300
N4BZJ DALTON .....141.3 GA
K4TG LAWRENCEBURG .....107.2 KY
W4FOT HENDERSONVILLE .....100.0 NC
KB4IBW DRESDEN .....107.2 TN
W4HFH ALEXANDRIA ..... VA
WD4DCC DANVILLE(DCC) ..... VA
52.1500 / 53.1500
KA5WZY ATLANTA ..... GA
K4USC UNION ..... SC
KD4TMW UNKNOWN CITY .....85.4 SC
N5YKR LEXINGTON .....100.0 TN
WB4GBI NEWPORT ..... TN
N4CH BEDFRD/THAX MT ..... VA
52.1700 / 53.1700
WW4DC THOMASVILLE .....88.5 NC
K4BGW LAFOLLETTE ..... TN
KE4SFU RICE ..... VA
N8FWL BECKLEY .....123.0 WV
52.1900 / 53.1900
KG4LGY ALEXANDER .....100.0 NC
N7GZT LITTLE MOUNTAIN .....156.7 SC
W4UCE COOKEVILLE ..... TN
W4BAD #FANCY GAP ..... VA
52.2100 / 53.2100
N1KDO MARIETTA .....79.7 GA
W4LJM BUFFALO .....77.0 KY
N4QLX SAURATOWN MT ..... NC
AD4U ORANGEBURG ..... SC
N4WWB GATE CITY ..... VA
AB8WB GASSAWAY .....123.0 WV
52.2300 / 53.2300
KD4BDB WARM SPRINGS .....97.4 GA
KA4ZKL GUTHRIE (TN/KY) ..... TN
KQ4E MORRISTOWN ..... TN
WW4GW BUCKINGHAM .....110.9 VA
KC8AFH HENDERSON .....123.0 WV
52.2500 / 53.2500
KD4RBG MARIETTA .....79.7 GA
KB5HFM KNOXVILLE ..... TN
KT4QW NEWPORT NEWS .....100 VA
N4CDH ROANOKE ..... VA
52.2700 / 53.2700
AC4DM NANCY .....100.0 KY
WD4BQW ASHEVILLE .....100.0 NC
N5OWH LEESVILLE .....162.2 SC
WD4WZK ROCKY MT/FERRUM .....107.2 VA
52.2900 / 53.2900
K4PLM #PINE LOG MT. .....198.2 GA
WA4CQK FANCY GAP .....100.0 VA
52.3100 / 53.3100
N4YR KING .....100.0 NC
K4SER WILLIAMSTON ..... NC
KG4BZN WALTERBORO .....123.0 SC
N4ECW COOKEVILLE .....123.0 TN
KB8TJ SHIRLEY ..... WV
52.3300 / 53.3300
KD4FVI CRAWFORD .....88.5 GA
AD4CC HIGHLAND HEIGHTS .....123.0 KY
N4JDW WILMINGTON .....88.5 NC
K4DHT MOUNTAIN CITY .....103.5 TN
K4IDC #SMITHVILLE .....100.0 TN
KC8CSE SNOWSHOE .....156.7 WV
52.3500 / 53.3500
WR4AMS DORTON ..... KY
WR4BEG SOPHIA/RANDLEMAN ..... NC
K4VCM CHATTANOOGA ..... TN
52.3700 / 53.3700
W4ZO MONROE .....100.0 NC
KD4MYE YOUNGSVILLE .....88.5 NC
KC4PDQ MARYVILLE ..... TN
N8RIG BLUEFIELD ..... VA
K6LEW MCCLEAN ..... VA
52.3900 / 53.3900
WR4SG CLYATTVILLE .....141.0 GA
KF4XH #MACON ..... GA
AC4DM WAYNESBURG .....100.0 KY
W4DCA MOUNT AIRY .....100.0 NC
52.4100 / 53.4100
AE4RV WAYCROSS .....141.3 GA
WA1YYN EFLAND .....107.2 NC
KO4MZ GVL/CSR'S HEAD .....131.8 SC
K4ORE CLARKSVILLE .....110.9 TN
52.4300 / 53.4300
KR4OL #MACON ..... GA
N7BBW LOUISVILLE .....167.9 KY
AD4DN WILMINGTON .....88.5 NC
K4GX KINGSPORT ..... TN
KD4SUU CHESTERFIELD ..... VA
KG4KUA VESTA .....107.2 VA
WD8LNB GRAFTON .....146.2 WV
52.4500 / 53.4500
WD4OVN #PINE LOG MT ..... GA
KC5PA LAUREL .....136.5 MS
W4UNC CHAPEL HILL .....107.2 NC
K4MFD MARSHALL .....100.0 NC
NQ4Y MONTEAGLE MTN .....114.8 TN
K8GP BULLRUN ..... VA
52.4700 / 53.4700
W5PFC JACKSON .....77.0 MS
KF4BJO GAFFNEY ..... SC
KB4REC KNOXVILLE ..... TN
KE4JYN PEARISBURG .....107.2 VA
W8CIL MORGANTOWN .....103.5 WV
52.5500 / 53.5500
WB4JEH CONYERS .....151.4 GA
N4OQJ KNOXVILLE .....100.0 TN
K4ROK MEMPHIS ..... TN
52.5700 / 53.5700
KD4AOZ WATKINSVILLE .....123.0 GA
KE4LGL LEXINGTON ..... KY
KE4KEH LYNCHBURG .....103.5 VA
52.5900 / 53.5900
KF4ODS KVILLE/HIPOINT .....103.5 NC
KF4IWA MOUNTAIN REST ..... SC
WB8YST BECKLEY .....107.2 WV
KA1OKQ CONCORD, NH .....71.9 ZZ
52.6300 / 53.6300
N4YR MT MITCHELL .....100.0 NC
WB8YST CHARLESTON .....107.2 WV
51.1400 / 53.6500
KB5MPW BAY SAINT LOUIS .....136.5 MS
52.6500 / 53.6500
N4MNA CONLEY .....100.0 GA
KB4YFV WHITE TOP MTN ..... VA
N8SCS BELINGTON .....141.3 WV
51.2000 / 53.7100
KE4OVN LANEVIEW .....107.2 TN
52.7100 / 53.7100
KD4AOZ WATKINSVILLE ..... GA
NC4MO ROBBINSVILLE .....167.9 NC
WB8YST RICHWOOD .....107.2 WV
52.7300 / 53.7300
KC4TVY MCINTYRE .....77.0 GA
W4PAR LEXINGTON .....107.2 NC
WD4OAR GEORGETOWN .....192.8 TN
52.7500 / 53.7500
KK4MD SUMMERVILLE .....127.3 GA
W4YWH HIGHLAND HEIGHTS .....123.0 KY
WA4PXV AIR BELLOWS GAP .....151.4 NC
K4GX #ROGERSVILLE .....114.8 TN
N8PEI MARMT/CHARLSTN .....141.3 WV
52.7700 / 53.7700
W4GL SUMTER ..... SC
W4BBB KNOXVILLE/RACK .....100.0 TN
N4TZE BEDFORD/THNDR .....103.5 VA
52.7900 / 53.7900
WR4MG WARNER ROBINS ..... GA
52.8100 / 53.8100
WD4KNE #STANTON ..... KY
W4EBM FAYETTEVILLE ..... NC
52.8300 / 53.8300
WA8YWO RICHWOOD .....100.0 WV
52.8500 / 53.8500
K4TDD HAZARD ..... KY
KE4SHA WALTON .....118.8 KY
52.8700 / 53.8700
KC8PFI KENOVA .....91.5 WV
52.8900 / 53.8900
WR4SG LAKE PARK .....141.3 GA
WB4HJG LULA .....82.5 GA
KN4E ELIZABETHTON .....88.5 TN
W4CAC PORTSMOUTH ..... VA
52.9100 / 53.9100
KE4ZT LONDON .....100.0 KY
AD4CG BALD TOP MT ..... VA
52.9300 / 53.9300
KE4SWV CASTALIAN SPRING .....123 TN
W4GMM MEMPHIS .....107.2 TN
KC8LRN LEWISBURG .....131.8 WV
52.9500 / 53.9500
WB4WSB LAGRANGE ..... KY
52.9700 / 53.9700
W4DCA MOUNT AIRY .....100.0 NC

2 METERS

145.1500 / 144.5500
W5NRU ELLISVILLE .....179.9 MS
147.4600 / 144.9600
WX4GPB STONE MOUNTAIN ..... GA
146.4800 / 145.0800
WD4STR LAWRENCEVILLE ..... GA
144.5100 / 145.1100
KK4HL AUGUSTA ..... GA
NM4W COCHRAN ..... GA
W4SCR DOUGLASVILLE .....88.5 GA
KC4UPE LEESBURG .....192.8 KY
W5PES MAGEE .....100.0 MS
W5WX VANCLEAVE .....123.0 MS
W4PCN KILL DEVIL HILLS .....131.8 NC
N4GSM ROBBINSVILLE .....151.4 NC
KD4MYE YOUNGSVILLE .....88.5 NC
WZ4CO FORT MILL .....110.9 SC
W4GS MYR BCH/CONWAY ..... SC
KK4TD COOKEVILLE ..... TN
WM4T GRAY ..... TN
WA4MJM MOSCOW .....107.2 TN
W4RFR NASHVILLE .....151.4 TN
NJ1K PATRICK SPRINGS .....103.5 VA
WA4MAS RICHMOND ..... VA
N8RV FROST .....107.2 WV
K8SA SALT ROCK .....110.9 WV
144.5300 / 145.1300
K4SEX NEWNAN .....156.7 GA
WR4SG VALDOSTA .....141.3 GA
N4UL LOUISVILLE AREA .....151.4 KY
K4VF MOREHEAD .....100.0 KY
WB4YNF AHOSKIE .....131.8 NC
N4VL MT. AIRY .....103.5 NC
W4RNC RALEIGH .....82.5 NC
W4BFT BEAUFORT .....88.5 SC
W4JAK GREENWOOD ..... SC
K4JR SUMTER ..... SC
K4CMY CHATTANOOGA ..... TN
KA4OAK LAFOLLETTE ..... TN
WC4EOC #LEIPERS FRK .....156.7 TN
WA4MJM PIPERTON .....107.2 TN
N4YET HARRISONBURG ..... VA
N8OYY GLENVILLE .....103.5 WV
144.5500 / 145.1500
W4AQL GA TECH .....167.9 GA
KC4TVY MCINTYRE .....77.0 GA
W4MM PELHAM .....131.8 GA
KG4CCW LOUISVILLE .....141.3 KY
KY4JW MONTICELLO .....100.0 KY
AD4BI PIKEVILLE .....107.2 KY
K5PRC POPLARVILLE .....136.5 MS
K2IMO ELM CITY .....88.5 NC
W4GSO GREENSBORO .....100.0 NC
K4OBX HATTERAS ISLAND .....131.8 NC
W4LBT #LUMBERTON ..... NC
N4LWY SUMMERTON ..... SC
K4USC UNION ..... SC
KG4FZR ATHENS .....141.3 TN
KB4IBW DRESDEN .....107.2 TN
W4XS FRANKLIN ..... VA
WB4MJF ARLINGTON ..... VA
K4ARO GREENBAY ..... VA
N3JE RADFORD/RINER ..... VA
WA8FSE MARTINSBURG ..... WV
K8VE PHILIPPI .....103.5 WV
144.5700 / 145.1700
W4HHH ELLIJAY .....100.0 GA
WA4DIW JONESBORO ..... GA
WR4SG NICKELVILLE .....141.3 GA
KI4HEC #BEAVER DAM .....136.5 KY
W8PRH HALLS GAP ..... KY
K5RKN BRANDON ..... MS
K5GVR PERKINSTON ..... MS
K4CCR ANDSN MT/DENVER .....88.5 NC
W4BAD OXFORD .....100.0 NC
N4JDW WILMINGTON .....88.5 NC
KY4S AIKEN ..... SC
K4NOC BISHOPVILLE .....123.0 SC
WF4Q JACKSON .....107.2 TN
WB4GBI KNOXVILLE ..... TN
WB4LHO MURFREESBORO ..... TN
KF4RMT BASSETT .....77.0 VA
WA4ZUA HAMPTON .....131.8 VA
W4FCO PALMYRA .....151.4 VA
WV8B BECKLEY/BOLT MT .....100.0 WV
144.5900 / 145.1900
WA4EQL JESUP ..... GA
WB4ULJ PINE MT/HAMILTON ..... GA
KB4SQI SALYERSVILLE .....127.3 KY
K5YD BOONEVILLE .....110.9 MS
W5CJR HATTIESBURG .....136.5 MS
WD4FVO JACKSONVILLE .....88.5 NC
WA4BVW MT MITCHELL ..... NC
K4GWH RALEIGH .....156.7 NC
N4OTT CARTHAGE ..... TN
KD4XV JASPER .....127.3 TN
WT8R NEWBERN .....100.0 TN
WB3R AMELIA ..... VA
KD4SZR MOOREFIELD ..... WV
WB8YJJ RICHWOOD ..... WV
KA8YEZ WHEELING .....156.7 WV
144.6000 / 145.2000
NA4MB ALPHARETTA ..... GA
144.6100 / 145.2100
KC4YNB EASTMAN .....103.5 GA
KK4GQ FAYETTEVILLE .....131.8 GA
W8PRH LEXINGTN/GRGTWN ..... KY
WA5WRE POPLARVILLE .....136.5 MS
W5SAR #WAYNESBORO ..... MS
K4ITL COLUMBIA .....82.5 NC
K4OLC MORGANTON .....94.8 NC
KI4CCZ ANTREVILLE .....151.4 SC
KG4LAP SMOAKS ..... SC
W4BBB KNOXVILLE/RACK .....100.0 TN
W4EM MEMPHIS .....107.2 TN
WC4EOC NASHVILLE .....173.8 TN
K4QZJ HIGH KNOB MT ..... VA
N2EDE ROANOKE .....107.2 VA
WV8ZH ELKINS .....162.2 WV
WB8FEQ HUNTINGTON .....162.2 WV
144.6300 / 145.2300
WB4JEH CONYERS .....151.4 GA
W4DRC DALTON .....141.3 GA
KO4QJ HAHIRA .....100.0 GA
K4BR WAYNESBORO ..... GA
W8PRH LOUISVILLE ..... KY
W4KBL PRINCETON .....103.5 KY
KG4GQC WEST LIBERTY .....107.2 KY
W5NRU ELLISVILLE .....136.5 MS
KC5VZI #NEW ALBANY ..... MS
W4VBH BEULAVILLE ..... NC
W4UNC CHAPEL HILL .....107.2 NC
W4BFB CHARLOTTE ..... NC
KG4AQH GREELEYVILLE .....123.0 SC
W4CAT LAVERNE ..... TN
KB4KIE MAYNARDVILLE ..... TN
W4KEV MAYNARDVILLE ..... TN
KE4NTL RIPLEY .....100.0 TN
N4CH BEDFORD ..... VA
W4MT NEWPORT NEWS .....100.0 VA
N8FWL BECKLEY/OAK HILL .....100.0 WV
K8VE TERRA ALTA .....123.0 WV
144.6500 / 145.2500
N4YYD CHATSWORTH .....71.9 GA
WB4GWA CONCORD .....110.9 GA
K4TRS TOCCOA .....71.9 GA
AD4YJ LEXINGTON .....110.9 KY
W4MKG ELIZABETHTOWN .....118.8 NC
W4GCG GREENSBORO .....88.5 NC
WA4USN CHARLESTON ..... SC
KG4JIA GAFFNEY .....123.0 SC
KR4WG DOVER .....100.0 TN
WM4T ERWIN/PINNACLE ..... TN
N4ER MEMPHIS .....146.2 TN
KB4YKV AMELIA COURTHOUS ..... VA
KD8XK BLUEFIELD .....100.0 VA
144.6700 / 145.2700
KT4X SANDERSVILLE .....77.0 GA
N4GIS WALESKA/PNLG MT .....100.0 GA
AE4PO WAYCROSS .....141.3 GA
N4KJU PAINTSVILLE .....127.3 KY
KD4BOH PLEASANT RIDGE .....77.0 KY
N5NBG HORN LAKE .....107.2 MS
N5UDK WIGGINS .....136.5 MS
K4ITL ASHEBORO .....82.5 NC
K4ROK FARMVILLE .....131.8 NC
WA4KNI HENDSVL/BERWLW ..... NC
K4IFI CAYCE PINERIDGE .....103.5 SC
N4ECW COOKEVILLE .....123.0 TN
KI4GYW HENRY .....103.5 TN
KF4VDX PIGEON FORGE .....114.8 TN
N4NW GARRISONVILLE ..... VA
N8FMD BIRCH RIVER .....103.5 WV
147.5700 / 145.2700
K4EZ MARION .....103.5 VA
144.6900 / 145.2900
W4IBM ATLANTA .....88.5 GA
W4DV AUGUSTA .....100.0 GA
WR4MG PERRY .....107.2 GA
AC2DC LOUISVILLE .....151.4 KY
N4VOS STANTON ..... KY
KD5CQX VICKSBURG ..... MS
W4BFB CHARLOTTE ..... NC
WN3X COINJOCK .....131.8 NC
NC4AR HIGH POINT .....88.5 NC
WA4WPD NASHVILLE .....107.2 NC
W4GS MYRTLE BEACH .....85.4 SC
KU4ZS PUMPKINTOWN .....123.0 SC
W4AM CHATTANOOGA .....118.8 TN
KF4ZQA ELIZTON/HLSTON M .....103.5 TN
K4DXC RIDGETOP .....114.8 TN
WF4Q SHILOH .....107.2 TN
N4TZE #LYNCHBURG .....103.5 VA
N4UTN RUSTBURG ..... VA
WB8WV GLENVILLE .....91.5 WV
144.7100 / 145.3100
W4TL FLOWERY BRANCH .....123.0 GA
KB4JF NASHVILLE .....141.3 GA
WD4DZC DANVILLE .....100.0 KY
KC4KZT DAVID ..... KY
WB5GQJ CHATAWA ..... MS
K4CF BAKERSVILLE ..... NC
N4LEX THOMASVILLE .....107.2 NC
WB4TQD TRENTON .....82.5 NC
W4IAR BEAUFORT ..... SC
W4CHR CHESTER ..... SC

SERA REPEATER INDEX LISTINGS BY FREQUENCY - Continues

NE4SC KINGSTREE 123.0 SC
WA4PNI ATHENS 141.3 TN
KF4SC JACKSON 107.2 TN
KC4ECD LAFAYETTE 151.4 TN
KD4KWP CHESTERFIELD 127.3 VA
W4DLS DULLES AIRPORT VA
WV8B BECKLEY/LAYLAND 100.0 WV
KB8TJH SHIRLEY WV
144.7200 / 145.3200
AK4EG BURLINGTON NC
AI4UE BURLINGTON NC
144.7300 / 145.3300
KF4ODQ EASTMAN 77.0 GA
WA4OGE JONESBORO GA
KI4KQH ROME 100.0 GA
N4XGI ST SIMONS ISLAND 131.8 GA
W4VZC VERSAILLES KY
K5DMC KILN MS
KI4RK GOLDSBORO 88.5 NC
N4VRD MOUNT AIRY 100.0 NC
KF4JVI TRYON NC
WA4DFP BAMBERG 156.7 SC
WT4E COLLIERVILLE 107.2 TN
WD4DBJ CUMBERLAND CITY TN
AC4JF KNOXVILLE TN
KE4ZBH FARMVILLE VA
W4VB NORFOLK 131.8 VA
WR8M WILLIAMSON 100.0 WV
144.7500 / 145.3500
W4DOC ATLANTA 146.2 GA
W4GTA LOOKOUT MT 100.0 GA
N4OME OCILLA GA
AI4HB RADCLIFF 173.8 KY
KY4JLB WHITESBURG 186.2 KY
W5GWD BYHALIA 110.9 MS
N5ZMZ UTICA MS
WA4AOS CHARLOTTE NC
WD4JPQ GREENVILLE 131.8 NC
N2ZZ AIKEN 100.0 SC
KE4OVN GREENFIELD 107.2 TN
WD4JYD NOLENSVILLE 114.8 TN
KB4PNG ONEIDA 77.0 TN
N4AZJ BLAND 103.5 VA
W4HCH SOUTH BOSTON VA
W4BBR VIRGINIA BEACH VA
KB3BOI WARRENTON VA
KB3BOI WINCHESTER VA
W8GK CHARLESTON 91.5 WV
W8SP FAIRMONT 103.5 WV
KB3BOI HARPER'SFERRY WV
144.7700 / 145.3700
AA4UA AUGUSTA GA
KI4LDE BLACKSHEAR 141.3 GA
KB4IZF JASPER 100.0 GA
W4BKM MACON 88.5 GA
KE4YVD RICHMOND 192.8 KY
K5UX HATTIESBURG 136.5 MS
N5PYQ HERNANDO 107.2 MS
W4BAD DURHAM 100.0 NC
W4FAR N. WILKESBORO 94.8 NC
K4PPD SHALLOTTE 118.8 NC
W1RIK SOUTHERN PINES 179.9 NC
W4KEV KNOXVILLE TN
KB4ZOE NASHVILLE TN
W4HZL GLOUCESTER VA
WR4RC HANSONVILLE 103.5 VA
KC4RBA LYNCHBURG 186.2 VA
WV8BD BECKLEY/EOC WV
N8ER PARSONS 103.5 WV
144.7900 / 145.3900
K4HYB GRIFFIN/CENAR 88.5 GA
KI4HUS BENTON 118.8 KY
KY4LAW LAWRENCEBURG 107.2 KY
KC8FKP SO. PORTSMOUTH 136.5 KY
WF5D CORINTH MS
KB5KGE JACKSON MS
W5PPB PELAHATCHIE 77.0 MS
NC4UC MONROE/UCARS 94.8 NC
WB4TQD YOUNGSVILLE 82.5 NC
KG4BZN WALTERBORO SC
W4AM CHATTANOOGA TN
W4WC GREENEVILLE 186.2 TN
KE4EUE COLONIAL HEIGHTS VA
K4ARO ROANOKE/POOR MT 107.2 VA
AI4UK #LENORE WV
WD8EOM WESTON WV
144.8000 / 145.4000
NE4SC CONWAY/AYNOR SC
144.8100 / 145.4100
W4PME ATLANTA 100.0 GA
W4QK AUGUSTA GA
N4TUA HAWKINSVILLE GA
WA4MXO JACKSON KY
KK4CZ LOUISVILLE 151.4 KY
N5LRQ POPLARVILLE 136.5 MS
W5WAF VICKSBURG 100.0 MS
KQ1E CHINA GROVE 136.5 NC
K4SER WILLIAMSTON 131.8 NC
WA4USN CHARLESTON SC
N4VIH DOVER 123.0 TN
KI4OTQ GREENEVILLE 127.3 TN
K5FE MEMPHIS 107.2 TN
NQ4Y MONTEAGLE MTN 114.8 TN
AF4CY CULPEPER VA
KF4ADM WILLIAMSBG/NORGE 127.3 VA
W8LD BUCKHANNON 123.0 WV
WV8AR RED HOUSE 123.0 WV
W8IFL UNION 100.0 WV
144.8300 / 145.4300
KE4AJ BALL GROUND GA
WA9RNZ JESUP 118.8 GA
AA4RI MACON GA
AC4RS ELKTON 77.0 KY
KF4CBT WINCHESTER 203.5 KY
KX5E GLOSTER 136.5 MS
KB4CTS NASHVILLE 107.2 NC
KU4W RAEFORD 100.0 NC
K4QFQ SPARTA/GREEN MT NC
K4JR SUMTER 156.7 SC

WF4Q BROWNSVILLE 107.2 TN
WA4UCE COOKEVILLE TN
WB4YLC KNOXVILLE TN
AD4OV COEBURN 103.5 VA
W4SQT RICHMOND VA
WB8YST CHARLESTON 107.2 WV
W8MWA MORGANTOWN 103.5 WV
144.8500 / 145.4500
W4BOC DECATUR GA
W6ZP AUBURN 103.5 KY
WX5P FULTON 192.8 MS
W5PPB SHARON 77.0 MS
WB4KOG SOUTHAVEN 79.9 MS
WR4AGC DURHAM NC
WD4LCF GASTONIA NC
K4GRW NEWPORT 100.0 NC
WH4RS CHARLESTON 127.3 SC
WD4EOG CLEMSON UNIV SC
W4ZKM SAVANNAH RIVER 123.0 SC
K4SIR BENTON TN
KF4TNP LYNCHBURG 127.3 TN
KQ4E MORRISTOWN TN
K4DND CHARLOTTESVILLE 151.4 VA
AA4HQ SALUDA VA
N8LGY MT. ZION 107.2 WV
WV8ED WELCH 100.0 WV
144.8700 / 145.4700
KD4NMH BONAIRE GA
KG4OGC RICEBORO GA
N4CLA SWEAT MT/MARIETT GA
KB4KY BARDSTOWN 151.4 KY
K4NLT HUEYSVILLE 79.7 KY
KF4BRO MAYSVILLE 107.2 KY
WB5VYH ABBEVILLE 107.2 MS
W4OIX KINSTON 88.5 NC
W4NC SAURATOWN MT 100.0 NC
WB4BLI GAFFNEY 123.0 SC
W4APE MULLINS 123.0 SC
W4HRS ORANGEBURG 103.5 SC
KA4BNI DRESDEN 131.8 TN
WB4GBI KNOXVILLE TN
W4MV MOUNTAIN CITY 103.5 TN
N4ARK NASHVILLE TN
WB4MJF ARLINGTON VA
N4ZCM SOUTH HILL VA
N8YHK SUMMERSVILLE 100.0 WV
144.8900 / 145.4900
W4DV AUGUSTA GA
KA4WUJ CORDELE 103.5 GA
W4LMA MARIETTA 88.5 GA
W4KVK HENDERSON KY
WB4OWF NICHOLASVILLE KY
N5VGK TUPELO MS
NT4K FRANKLIN 151.4 NC
WB4IKY GIBSONVILLE 107.2 NC
KF4LUC HICKORY 146.2 NC
W4BBW RALEIGH 82.5 NC
W4APE CHERAW 123.0 SC
W4HRS MONCKS CORNER 123.0 SC
KD5EZM CAMDEN 131.8 TN
KE4ZBI COVINGTON TN
WB4EHO MCMINNVLSHT MT TN
K4CQ AMHERST 136.5 VA
W8MOP BLUEFIELD VA
KE4UP HAMPTON 100.0 VA
KG4OXG PGAP AIRPORT 131.8 VA
KB8OTM ROCKPORT 123.0 WV
144.6300 / 145.6300
KB5HFM #KNOX/MAYNARDSVI TN
146.0100 / 146.6100
W4CVY COLUMBUS 123.0 GA
WB4LGH CONYERS 151.4 GA
WD4KWV CORBIN KY
KC4FRA MADISONVILLE 100.0 KY
KM5WX BATESVILLE 107.2 MS
W5LAR LAUREL 136.5 MS
W4ESN NEW BERN 100.0 NC
WB4TOP RALEIGH 131.8 NC
KF4QDS THOMASVILLE 123.0 NC
KC4WIF ELLOREE 118.8 SC
W4NYK GRNVLE/CSRS HD SC
W4AM CHATTANOOGA 107.2 TN
WA4PCD NASHVILLE TN
W4CAR CHESAPEAKE VA
W4WWQ LYNCHBURG 136.5 VA
WB8MZI GASSAWAY WV
146.0250 / 146.6250
W4ZT ATLUNION CITY 100.0 GA
NG4Q ELBERTON GA
K4HAO VIDALIA 88.5 GA
K4ULW PAYNEVILLE 151.4 KY
KC5UUN COLUMBUS MS
KE5WO #PORT GIBSON 136.5 MS
K4USB BUXTON 131.8 NC
KI4RR LAURINBURG NC
WB4GBI KNOXVILLE 100.0 TN
WB4XU LEWISBURG 107.2 TN
W4UTM MARTIN 107.2 TN
KF4JPC ARLINGTON VA
K4TFC AXTON 107.2 VA
K4SVA JARRATT I-95 100.0 VA
W3MAC NEWMARKET VA
WV8B FLAT TOP/WINTRPL 100.0 WV
146.0400 / 146.6400
WB4QGR #ATLANTA GA
W4FWD CARROLLTON 131.8 GA
K4FAR MONTEZUMA 97.4 GA
AE4PO WAYCROSS 141.3 GA
WA4UXJ CANE VALLEY KY
K5XU MADISON MS
WB6NAY MOORE VILLE MS
WB4YAO HENDERSONVILLE 91.5 NC
W4DW RALEIGH NC
W4NC WINSTON-SALEM 100.0 NC
W4GL SUMTER SC
KA4QYI HARRIMAN 100.0 TN
AI4SU MEMPHIS TN
AF4TZ NASHVILLE 114.8 TN
W4WIC FINCASTLE VA

N4QLF MARION 103.5 VA
WB4QEY RICHMOND VA
WB4PJC HARMON 103.5 VA
N8HZ HUNTINGTON/CHAS WV
146.0550 / 146.6550
N4NFP ATLANTA/MARIETTA 151.4 GA
K4CUW PADUCAH KY
W4WSM #RUSSELLVILLE KY
KC5ZZH MERIDIAN MS
K4CEB CONCORD/KANNAP. NC
WA4VTX ELIZABETH CITY 131.8 NC
W4BFT BEAUFORT NC
N5CWH LEESVILLE 162.2 SC
NE4SC MYRTLE BEACH 123.0 SC
KI4BXI BROWNSVILLE 156.7 TN
KF4PVQ COALMONT 141.3 TN
KC4LUY LAWRENCEBURG 100.0 TN
W4OLB MARYVILLE/ALCOA TN
K4US ALEXANDRIA VA
WA4ISI ALTAVISTA 100.0 VA
N8ZPX FLATWOODS 123.0 WV
N8SNW IAEGER 100.0 WV
146.0700 / 146.6700
WR4LT BONAIRE 123.0 GA
W4ABP GAINESVILLE 131.8 GA
KY4MT HAZARD 103.5 KY
WA4FOB MAGNOLIA 77.0 KY
W5UBG NEW ALBANY MS
KB5ZCX PURVIS MS
KA4EG BURLINGTON NC
K4OI FOREST CITY 114.8 NC
AD4ON WILMINGTON 88.5 NC
AD4U ST. MATTHEWS 156.7 SC
W4UD BRISTOL TN
K4BGW LAFOLLETTE TN
AF4TZ NASHVILLE 114.8 TN
W4CBM DUBLIN VA
KG4NJA HAMPTON 173.8 VA
KD4DDI PAGECO VA
WD8JNU RAVENSWOOD 107.2 WV
146.0850 / 146.6550
KD4NA ADAIRSVILLE 167.9 GA
KG4PXG BRUNSWICK GA
WA4EPK DARIEN GA
KK4GQ FAYETTEVILLE GA
KF4NTQ GEORGETOWN 107.2 KY
N4WJS WINNSBORO 103.5 LA
W5KHB NATCHEZ 100.0 MS
W4NBR GRIFTON 88.5 NC
W4SNC STATESVILLE NC
W4HRS FLORENCE 91.5 SC
K4USC UNION SC
KF4ARH WALLAND 88.5 TN
WA1ZMS BEDFRD/APL ORCH 100.0 VA
K4HTA VIENNA VA
N8FMD CLARKSBURG 103.5 WV
WB8NAM DANVILLE WV
146.1000 / 146.7000
W4MM ALBANY GA
K4UFO JASPER 123.0 GA
KD4BWK LAGRANGE 141.3 GA
WB4DUJ MILLEDGEVILLE 67.0 GA
W4LHS SAVANNAH 100 GA
KY4KY BROOKS 79.7 KY
KD4DZE GRAYSON/FOXFIRE 107.2 KY
W5LV GRENADA MS
W5FQ MERIDIAN MS
W4PEQ DUNN NC
W4HRS GEORGETOWN 91.5 SC
W4PAX LANCASTER 123.0 SC
WT4F PICKENS 107.2 SC
KF4BVQ HENDERSON CTY 100.0 TN
KE4CCB BLUFF CITY 103.5 TN
W4UOT MANCHESTER 114.8 TN
WB4MMI RAMER 162.2 TN
WA4YGM UNION CITY 100.0 TN
K4AU NASHVILE/WHT OAK 107.2 TN
W4POX PORTSMOUTH 100.0 VA
KD4WWF STAUNTON 131.8 VA
WA4TXE STERLING VA
KC8AFH SHADY SPRING 123.0 WV
146.1150 / 146.7150
KN4VG LAVONIA 100.0 GA
KI4FVI MCDONOUGH 146.2 GA
W4ABZ RINGGOLD 67.0 GA
KF4OFT BEREA 100.0 KY
KY4HC HAWESVILLE 136.5 KY
K4OBX ENGLEHARD 131.8 NC
N4GGN MILLERS CREEK 94.8 NC
W4HRS CHARLESTON 123.0 SC
WB4NEP COLUMBIA SC
W4HRS COLUMBIA 91.5 SC
W4HRS CONWAY 162.2 SC
KG4NPF LIVINGSTON 131.8 TN
KB4JUB SALTILLO TN
W9KIC BLACKSBURG VA
W4TTL WALKERTON VA
W8CAL MOUNDSVILLE 110.9 WV
146.1300 / 146.7300
W4MM ALBANY GA
KD4NC ATLANTA/SWEAT MT GA
K4TVE BRUNSWICK GA
WM4F MACON 100.0 GA
AC4AO LEXINGTON KY
AA4NI #NEBO KY
W5SGL BILOXI 136.5 MS
KD5GVU STARKVILLE 210.7 MS
W4BWC RALEIGH 82.5 NC
W4EXU SALISBURY 94.8 NC
N4ILM WILMINGTON 88.5 NC
W4HRS CHARLESTON 103.5 SC
W4HRS CHARLESTON 91.5 SC
K4NAB N. AUGUSTA SC
WA4UKX SIMPSONVILLE 100.0 SC
N4GMT MEMPHIS 107.2 TN
WB4GBI NEWPORT TN
K4EHL WATERTOWN 100.0 TN
W4QR HAMPTON VA
K4SU MINERAL 100.0 VA

WB8SPW LEWISBURG 100.0 WV
146.1450 / 146.7450
KD4QHB ATHENS GA
W4FIZ BOX SPRINGS 123.0 GA
K4WOC CALHOUN 100.0 GA
W4ECA GUYTON 97.4 GA
WA4TTC GREENVILLE KY
KD4RTR MILLARD 141.3 KY
K5SVC NATCHEZ 100.0 MS
KC5VZI #NEW ALBANY MS
KC4QPR MORG/WALKER TOP 94.8 NC
N4WFU ROANOKE RAPIDS 131.8 NC
W4PDE DILLON/PEE DEE SC
W4MV DYERSBURG TN
AA4YQ WARTBURG 100.0 TN
K4ROA ROANOKE/POOR MT 107.2 VA
KK3L BERKELEY SPRINGS WV
K8VE ELKINS 103.5 WV
146.1600 / 146.7600
W4LAW LOOKOUT MT. 100.0 GA
W4BOC STONE MT 107.2 GA
WR4MG SNADILLA 107.2 GA
W4VLD VALDOSTA 141.3 GA
K4KJQ LEXINGTON KY
K4CUW PADUCAH KY
W5AXQ JACKSON MS
WA4BVW ASHVL/MT PISGAH NC
K4GWH GREENSBORO 156.7 NC
KB2XI SWANSBORO NC
WA4WAR WILSON 131.8 NC
W4HRS CHARLESTON 123.0 SC
K4JP BRSTL/HOLSTN MT TN
WA4PCD NASHVILLE 114.8 TN
WA4TFZ CHARLOTTESVILLE 151.4 VA
KB4ZIN WILLIAMSBURG VA
W8VA HUNTINGTON 131.8 WV
KD8BBQ LEWISBURG 100.0 WV
W8CUL MORGANTOWN 103.5 WV
W8ZQ WHEELING WV
146.1750 / 146.7750
N4NEQ MARIETTA 151.4 GA
KB4NA WARNER GA
KT4OT MIDDLESBORO 107.2 KY
KJ4OG TOMPKINSVILLE 151.4 KY
AE4SK VANCEBURG 100.0 KY
K5PN HATTIESBURG 136.5 MS
W4ZUL HOLDEN BEACH 100.0 NC
KD4RAA RALEIGH 88.5 NC
KG4WAD SALISBURY 94.8 NC
N7GZT FORT JACKSON 156.9 SC
KA4JM COKER CREEK 94.8 TN
KF4CJ JACKSON 107.2 TN
W4JVO PULASKI/MUSIC MT TN
AG4AN FOREST 131.8 VA
KA5PT SPOTSYLVANIA 79.9 VA
K4EZ WYTHEVILLE 107.2 VA
KB8BWZ ELKINS WV
146.1900 / 146.7900
KD4GEY FOLKSTON 141.3 GA
WD4KOW MOULTRIE GA
K4SEX NEWNAN GA
K4VYX SWAINSBORO GA
AG4TY HALLS GAP 79.9 KY
W4YWH HIGHLAND HEIGHTS 123.0 KY
K5TYP BILOXI MS
W4TLP CLINTON NC
KC4ASL SAURATOWN MT 107.2 NC
N4AW ANDERSON/SAS MT SC
WA4USN CHARLESTON SC
K4VCM CHATTANOOGA TN
W4ABR JOHNSON CITY TN
WA5QE NASHVILLE 114.8 TN
N4SD CHESAPEAKE VA
K4KXK FAIRFAX VA
KC8ZQZ ANSTED 100.0 WV
146.2050 / 146.8050
K4PDQ MACON 77.0 GA
KA4NNE GUTHRIE 100.0 KY
KF5C STARKVILLE 192.8 MS
K4GNC GASTONIA/CRWDR 100.0 NC
KD4MYE LOUISBURG 118.8 NC
KD4RAA MOREHEAD CITY 88.5 NC
KF4ATU ORANGEBURG 156.7 SC
W4EYJ CROSSVILLE 131.8 TN
KF4TNP PULASKI 114.8 TN
WB4MMI SELMER 107.2 TN
WA4HTI COVINGTON VA
W4TTL MECHANICSVILLE VA
147.4050 / 146.8050
KC4AQS JASPER 100.0 GA
KI4GMA CANTON 82.5 NC

PLEASE NOTE

The Repeater Journal lists subtones used on repeaters ONLY if they are requested to be listed by the sponsor or owner. The listing of a subtone on any repeater does not in any way indicate it being a "Closed" repeater. Generally in most cases, the tones are used to eliminate noise problems and are listed at the owners request for users convenience.

SERA REPEATER INDEX LISTINGS BY FREQUENCY - Continues

KD4TC	BIG "A" MTN	103.5	VA
146.2200 / 146.8200			
W4MM	ALBANY	110.9	GA
W4DOC	ATLANTA	146.2	GA
K4HVK	KIBBEE		GA
KF4DKJ	DRAKESBORO		KY
W4CMR	IRVINE	192.8	KY
KA5LNY	MAGEE	100.0	MS
WB4PZA	WILKESBORO	94.8	NC
N4ILM	WILMINGTON	88.5	NC
KT4NZ	CAMDEN	131.8	SC
W4NYK	GRNVLE/PARIS MT		SC
KG4FZR	MADISONVILLE	141.3	TN
W4BS	MEMPHIS	107.2	TN
KB4PNG	#ONEIDA		TN
W4UOT	WINCHESTER		TN
W4CAR	CHESAPEAKE	162.2	VA
N4WWB	GATE CITY		VA
W4RKC	WINCHESTER		VA
WB8CQV	CHARLESTON	203.5	WV
W4RKC	WINCHESTER, VA		ZZ
146.2350 / 146.8350			
KF4AWA	SALVISA	192.8	KY
KD5YBE	SALTILLO	123.0	MS
WB4PLA	ASHEVILLE		NC
KB4TOH	COLUMBIA	131.8	NC
K4ILT	ST GEORGE	103.5	SC
KF4ZGK	HUNTINGDON	123.0	TN
W4LYR	WATERTOWN	100.0	TN
KK4EH	GRUNDY/BIG A MT		VA
W4GFS	KILMARNOCK	178.3	VA
N4UTN	RUSTBURG/LONG MT	173.8	VA
KC8ECX	COWEN	110.9	WV
147.4350 / 146.8350			
N4KHQ	DAHLONEGA	100.0	GA
W4KMU	#HOPE MILLS		NC
KB4BPV	THOMASVILLE	88.5	NC
146.2500 / 146.8500			
K3SRC	SAVANNAH		GA
WA4ORT	WARNER ROBINS		GA
KM4IV	PIKEVILLE	100.0	KY
W5WQ	BUDE	103.5	MS
W5TCR	IUKA	141.3	MS
W5LWC	KOSCIUSKO		MS
K4CYP	GOLDSBORO	88.5	NC
WA4DSZ	HICKORY/BRT. MT		NC
N4IV	REIDSVILLE	103.5	NC
W4ULH	FLORENCE		SC
WA4KJH	GTLBG/COVE MTN	127.3	TN
WB4KOG	MEMPHIS		TN
W4AY	NASHVILLE	114.8	TN
W4POX	PORTSMOUTH		VA
WA4ZBP	STAUNTON	131.8	VA
KC8AFH	BECKLEY/FLAT TOP	100.0	WV
N8ZAR	BUCKHANNON		WV
146.2650 / 146.8650			
N4ZON	JESUP	141.3	GA
WB4DKY	MADISON	179.9	GA
KY4K	DAVIESS	82.5	KY
KG4AEU	RICHMOND	192.8	KY
KD4HLH	LAURENS	107.2	SC
KF4VGX	LITTLE RIVER		SC
W8EYU	CROSSVILLE	118.8	TN
KN4KP	TRENTON		TN
KG4VFO	NORTON	103.5	VA
146.6250 / 146.8650			
N2OBS	SUMMERVILLE	123.0	SC
147.4650 / 146.8650			
KI4ENN	HARRIS	151.4	GA
W5NRU	ELLISVILLE	136.5	MS
K4WBT	WAXHAW	94.8	NC
WZ8E	MOUNTAIN LAKE	110.9	VA
146.2800 / 146.8800			
W4CVY	COLUMBUS	123.0	GA
W4BTI	MARIETTA/ATLANTA	100.0	GA
WA4NKL	QUITMAN		GA
W4HBB	SAVANNAH		GA
W4PF	LOUISVILLE		KY
AC4DM	SOMERSET	77.0	KY
K5QNE	JACKSON	100.0	MS
WB4TQD	RALEIGH		NC
W4NYR	SHELBY		NC
W4HRS	ORANGEBURG	123.0	SC
WD4CYZ	BRISTOL		TN
WB4KOG	MEMPHIS		TN
WA4PCD	NASHVILLE		TN
W4SKH	OAK RIDGE		TN
W4RAT	RICHMOND	74.4	VA
WA4V	SALEM		VA
WB8CQV	SO. CHARLESTON	203.5	WV
146.2950 / 146.8950			
N4VNI	HARTWELL	100.0	GA
WR4MG	HAWKINSVILLE	107.2	GA
K4CO	HIGHLAND HEIGHTS	123.0	KY
KA4BLZ	LYNN GROVE	210.7	KY
KD5YBU	HOUSTON	141.3	MS
N2QEW	WILMINGTON	88.5	NC
W4APE	PAGELAND	123.0	SC
W4NSA	CROSSVILLE	118.8	TN
WD4EGD	DANDRIDGE		TN
K4TTC	HOHENWALD	100.0	TN
N4RAG	CHARLOTTESVILLE	131.8	VA
N4RAG	HARRISONBURG		VA
WA4KXV	VIRGINIA BEACH		VA
K4EZ	WYTHEVILLE	103.5	VA
147.4950 / 146.8950			
WD4LUQ	DALLAS	77.0	GA
KC4KZT	DORTON	141.3	KY
W5NRU	TAYLORSVILLE	136.5	MS
146.3100 / 146.9100			
NG4AR	CLEVELAND		GA
K4HYB	GRIFFIN/CENAR	88.5	GA
KY4LAW	LAWRENCEBURG	107.2	KY
K4GFY	MOREHEAD	123.0	KY
W5GWD	HERNANDO		MS
WA5JZL	LUCEDALE		MS
K5OCM	NATCHEZ	91.5	MS
WA4ZGQ	AHOSKIE	131.8	NC

W4MOE	ASHVL/SPIVEY MT	91.5	NC
K4MN	FAYVLLE/CFARS	100	NC
W4PAR	LEXINGTON	107.2	NC
W4DEW	SALUDA	123.0	SC
WA4SJS	WHITE HALL	156.7	SC
KC4ROG	KNOXVILLE		TN
W4YXA	SHORT MTN		TN
KE4ZBH	FARMVILLE		VA
K4TUE	MT.LAKE/BALD KNB	107.2	VA
KF4QQP	TYSONS CORNER		VA
N8BQ	MCMECHEN		WV
146.3250 / 146.9250			
WA4ASI	COVINGTON		GA
N4PJR	JESUP	141.3	GA
KG4LKY	MANCHESTER	79.7	KY
W4BEJ	RADCLIFF		KY
WB5CON	CORINTH	107.2	MS
W4DCA	DOBSON	100.0	NC
W4APE	LUCKNOW	123.0	SC
K4ORE	CLARKSVILLE	110.9	TN
W4GZX	CLEVELAND		TN
WA4TFZ	CHARLOTTESVILLE	151.4	VA
WD4DCC	DANVILLE(DCC)	88.5	VA
AA8CC	BUCKHANNON	203.5	WV
WD8OGY	PRINCETON/PIPEST		WV
146.3400 / 146.9400			
KT4N	AUGUSTA		GA
W4VO	ROME/MT. ALTO	88.5	GA
WA4RVB	WRIGHTSVILLE		GA
KG4DVE	ASHLAND	107.2	KY
KY4X	GLASGOW		KY
KA4MKG	#LEXINGTONKY		KY
K4MSU	MURRAY	91.5	KY
KB5DWX	AMORY	192.8	MS
KA5SBK	JACKSON	100.0	MS
W5WQ	MCCOMB	103.5	MS
K4CTY	BURGAW		NC
WA4IZG	BUTNER		NC
W4BFB	CHARLOTTE		NC
W4PCN	POWELLS POINT	131.8	NC
W4HRS	CHARLESTON	123.0	SC
W4IQQ	GREENVILLE	107.2	SC
WB4GBI	KNOXVILLE		TN
WB4KOG	OAKLAND		TN
W4ZA	RICHMOND		VA
N4AP	ROANOKE		VA
KD8AB	FENWICK		WV
W8CWO	WEIRTON		WV
N4HSV	HUNTSVILLE, AL		ZZ
146.3550 / 146.9550			
KD4AOZ	ATHENS	123.0	GA
W9QXW	BLAIRSVILLE	100.0	GA
WB4QOJ	DALLAS	77.0	GA
WR4MG	PERRY	107.2	GA
KF4BRO	FLEMINGSBURG	107.2	KY
N5EKR	ELLISVILLE		MS
KC5OB	ISOLA		MS
KD4WAR	BURNSVILLE		NC
K4RNC	ROCKINGHAM		NC
KD4BMX	PINE RIDGE	162.2	SC
NT4L	#NASHVILLE	114.8	TN
WZ8E	BLUEFIELD/ONEIDA	100.0	VA
N4CFA	FARMVILLE	136.5	VA
WU8WV	WEST UNION	103.5	WV
146.3700 / 146.9700			
K4CLJ	ATLANTA		GA
W4HBB	SAVANNAH		GA
K4DPP	#HENDERSON		KY
N5OS	GAUTIER	123.0	MS
NO5C	MERIDIAN	100.0	MS
N5EYM	WINONA	110.9	MS
KD4BJD	BENSON		NC
N4AW	ANDERSON		SC
W4GEY	FLORENCE	167.9	SC
W4TRC	KNGSPT/BAYS MT		TN
WD4MWQ	MCMINNVILLE	151.4	TN
WT4WA	MEDINA	107.2	TN
W4SKH	OAK RIDGE		TN
NC4BL	FANCY GAP	100.0	VA
W4OVH	MANASSAS		VA
W4WRN	STAUNTON		VA
WA4KXV	VIRGINIA BEACH		VA
KA8GMX	LOGAN	100.0	WV
N8NBL	PARKERSBURG (OH)		WV
146.3800 / 146.9800			
W4BEJ	ELIZABETHTOWN		KY
146.3850 / 146.9850			
W4WTA	AUGUSTA	100.0	GA
KC4ZGN	ELLIJAY/TOWER	77.0	GA
KN4FE	WARM SPRINGS		GA
KG4PXG	WAVERLY		GA
N4SEI	#JONATHAN CREEK		KY
N5LRQ	COLLINS	136.5	MS
KB5DMT	SENATOBIA	107.2	MS
K4OGB	ALBEMARLE	100.0	NC
K4JPE	DURHAM	156.7	NC
N4DBM	ELIZABETHTOWN	162.2	NC
WD4PVE	MARION	118.8	NC
W1GRE	SUMMERVILLE	123.0	SC
KC4PRD	NASHVILLE		TN
KE4SCS	PETERSBURG	127.2	VA
W4CA	ROANOKE/POOR MT	107.2	VA
N8EIV	CHARLESTOWN		WV
N8OLC	HUNTINGTON	131.8	WV
KF8LL	NEW MARTINSVILE		WV
146.3950 / 146.9950			
WB9SHH	MONTICELLO	88.5	KY
146.4000 / 147.0000			
WA4NNO	ATLANTA		GA
K5UFH	CORINTH		MS
N5DXM	WATER VALLEY		MS
NC4OC	JACKSONVILLE	88.5	NC
KO4L	MARION	192.8	SC
WB4YXZ	PICKENS	151.4	SC
KD4CWB	#KNOXVILLE	100.0	TN
W4ZJM	MEMPHIS	*#	TN
W4LG	#SUFFOLK	100.0	VA
W8XF	CHARLESTON	91.5	WV

147.6000 / 147.0000			
W4EEE	BOGART	85.4	GA
KE4LR	SHELBYVILLE		KY
KG4M	WILLIAMSBURG		KY
KC5ULN	COLUMBUS		MS
W5IQ	JACKSON		MS
KE5NXS	NEELY	136.5	MS
WW4DC	THOMASVILLE	88.5	NC
W4CBX	BLOUNTVILLE		TN
AC4RS	CLARKSVILLE	167.9	TN
KA6UHV	COLLEGEDALE	131.8	TN
KB2AHZ	MECKLENBURG	77.0	VA
KC8KCI	TERRA ALTA	103.5	WV
146.4150 / 147.0150			
N4GIS	WALESKA/PNLG MTN	100.0	GA
N4YSB	YADKINVILLE	100.0	NC
AB4M	LYNCHBURG	131.8	VA
K4AXO	NORTON/HIGH KNB	88.5	VA
147.6150 / 147.0150			
K4EDN	BONAIRE	82.5	GA
KG4OGC	HINESVILLE		GA
AD4RT	IRVINE		KY
N5JHK	MONTICELLO		MS
NC4LC	LINCOLNTON	141.3	NC
KA0GMY	RALEIGH	110.9	NC
W4GL	SUMTER	156.7	SC
AF4TZ	NASHVILLE		TN
KE4RX	RCKWD/MT ROSVLT		TN
WF4Q	UNION CITY	107.2	TN
K4TS	FREDERICKSBUR		VA
N8FWL	SUMMERSVILLE	123.0	WV
146.4300 / 147.0300			
WV5D	LAUREL		MS
KU4OL	MOUNTAIN REST		SC
K4YTZ	ROCK HILL		SC
WA4JST	RICHMOND		VA
147.6300 / 147.0300			
W4NJQ	ATLANTA/AIRPORT		GA
KD4DZE	DEWDROP	107.2	KY
KD4ULE	HOPKINSVILLE	103.5	KY
W4PJZ	LOUISVILLE	151.4	KY
W4BJF	REIDSVILLE	118.8	NC
KB4DJT	ROANOKE RAPIDS		NC
KK4BQ	BARNWELL	156.7	SC
N4JTH	#N. MYRTLE BEACH		SC
W4BV	FAYETTEVILLE		TN
W4EM	MEMPHIS		TN
W2IQ	MORRISTOWN		TN
KE4JSV	LURAY		VA
KC8IT	MULLENS		WV
WB8ECC	ST.MARYS/BENS RG		WV
146.4450 / 147.0450			
K4AIH	ANDRWS/ROBNSVL	151.4	NC
147.6450 / 147.0450			
KE4ZRT	DOUGLAS	141.3	GA
KD4AOZ	WATKINSVILLE	123.0	GA
KJ4VF	GRETHEL	100.0	KY
KE4OOS	PARIS	141.3	KY
KB5LCL	MORTON	141.3	MS
W4LBT	LUMBERTON		NC
K4ILT	ST. GEORGE	103.5	SC
K4ILT	ST. GEORGE	103.5	SC
KI4LFV	BOLIVAR	156.7	TN
N2UP	LIVINGSTON		TN
K4EZ	HILLSVILLE	103.5	VA
KE4CKJ	STAUNTON/EL.KB	131.8	VA
WA4TCJ	VIRGINIA BEACH		VA
KD4UTV	DELAND, FL	103.5	ZZ
146.4600 / 147.0600			
W4CQ	CHARLOTTE		NC
KG4FZR	ATHENS	141.3	TN
KF4AGO	SOUTH BOSTON		VA
W8MOP	BLFD-WINDMILLGAP	123.0	WV
147.6600 / 147.0600			
WA4DDI	MACON	141.3	GA
N4CLA	ROSWELL		GA
W4UCJ	THOMASVILLE		GA
KY4BG	BOWLING GREEN	156.7	KY
W4CPT	MCKEE	192.8	KY
W4NJA	PADUCAH	103.5	KY
N5OCF	RICHTON		MS
KB4BR	MALMO	88.5	NC
W4VFR	SUMTER/SHAW		SC
N4FV	GREENEVILLE	123.0	TN
WA4MQQ	MEMPHIS		TN
N4VFB	SHELBYVILLE		TN
WB4VWR	ENON	107.2	VA
N8ZAR	BUCKHANNON	123.0	WV
147.6700 / 147.0700			
N4MRM	#LOUISVILLE	151.4	KY
146.4750 / 147.0750			
KK4MW	BRISTOL	77.0	VA
KC8AFH	OAK HILL	100.0	WV
147.6750 / 147.0750			
W4CLA	CLAXTON		GA
W4GR	LAWRENCEVILLE	82.5	GA
KC4VLJ	VALDOSTA	223.0	GA
N4TLP	OWINGSVILLE		KY
NC5Y	JACKSON		MS
K4CCR	NEWTON	88.5	NC
200410	EASTOVER	156.7	SC
WQ4E	GREENBRIER	114.8	TN
WB4GBI	KNOXVILLE		TN
WF4Q	LEXINGTON	107.2	TN
AD4ZK	NORFOLK		VA
W4PNT	WAYNESBORO		VA
KE8MR	MORGANTOWN	103.5	WV
147.6900 / 147.0900			
KC4YHM	EATONTON	179.9	GA
K2YRW	YOUNG HARRIS	100.0	GA
N4MWA	PHELPS	100.0	KY
KB5DSN	AMORY		MS
N5MRS	NEW HEBRON		MS
WB5FXH	#SUMNER		MS
KI4DH	BISCOE	100.0	NC
W4GDF	GREENVL/ESTN NC		NC
NE4SC	MYR BCH/AYNOR	123.0	SC
KF4ATU	ORANGEBURG	156.7	SC

K4JLA	PAULINE		SC
WD4EGD	#AILEYKODANDRIDG		TN
N4XW	CENTERVILLE	123.0	TN
KI4KIL	JAMESTOWN	100.0	TN
W4GMM	MEMPHIS	107.2	TN
W4BRC	GALAX/BRIRP MT		VA
N4TZE	GOOCHLAND		VA
N8PKP	MARLINTON	162.2	WV
147.7000 / 147.1000			
W4VM	HUNTSVILLE, AL		ZZ
147.7050 / 147.1050			
WB4RTH	ATLANTA CARES	107.2	GA
KF4DG	PEMBROKE		GA
K4TG	FRANKFORT	107.2	KY
K4TDO	HARLAN	103.,	KY
W5SAR	WAYNESBORO		MS
K4ITL	BROADWAY	82.5	NC
WA4KNI	HENDERSONVILLE		NC
KG4FAN	CASSATT	192.8	SC
W4HRS	CHARLESTON	123.0	SC
KD4NEC	CLEVELAND		TN
K4TC	HENDERSON	156.7	TN
W4LYR	LEBANON	100.0	TN
WB4JBJ	BEDFORD		VA
KB4ZIN	WILLIAMSBURG		VA
KA8AUW	SPENCER	107.2	WV
147.7200 / 147.1200			
W4CMA	CEDARTOWN		GA
K4HCA	CLARKESVILLE		GA
KT4N	WRENS		GA
K4UKH	LEXINGTON	141.3	KY
KA4KMT	#LOUISVILLE		KY
KD4DVI	PADUCAH	179.9	KY
WB4ASZ	WINCHESTER		KY
NO5N	ACKERMAN		MS
N5LRQ	LUCEDALE	136.5	MS
N4GAS	GASTONIA/SPCR MT		NC
WR4RM	ROCKY MOUNT	131.8	NC
W4GS	MYRTLE BEACH		SC
W4GGM	COLUMBIA	127.3	TN
N4WAH	MEMPHIS	107.2	TN
K4EAJ	WEST KNOX COUNTY	82.5	TN
W4CUL	CULPEPER	146.2	VA
WG8S	MARTINSVILLE	107.2	VA
WD8LNB	BRIDGEPORT	118.8	WV
WB8NAM	MADISON		WV
147.7350 / 147.1350			
N4BZJ	DALTON	141.3	GA
WR4SG	LAKE PARK	141.3	GA
KE4UWJ	MILLEDGEVILLE	123.0	GA
KF4CME	BARBOURVILLE	100.0	KY
KE4SZK	FRANKLIN	136.5	KY
KD4DZE	SANDY HOOK	107.2	KY
KB5UIX	VOSSBURG	136.5	MS
K4HXZ	BREVARD		NC
K4ITL	CHAPEL HILL	82.5	NC
WA4US	WILMINGTON	88.5	NC
K4CCC	#CHERAW		SC
KG4BZN	WALTERBORO		SC
K4WWV	ALAMO		TN
N4AZY	DELLROSE	82.5	TN
N4AZJ	PEARISBURG	100.0	VA
KC4VDZ	RICHMOND	107.2	VA
KE8MR	DAVIS	103.5	WV
KC8TLG	ROCKPORT	123.0	WV
147.7500 / 147.1500			
WA4EHO	CEDAR GROVE		GA
WB4GQX	CUMMING		GA
WA4IDS	SAVANNAH		GA
KD4YGK	LEBANON JCT.	79.7	KY
KI5WI	BOONEVILLE		MS
KF5IZ	PEARL/RANKIN CO	88.5	MS
K4VLY	MORGANTON		NC
K4ITL	ROANOKE RAPIDS	82.5	NC
WD4NUN	MONCKS CORNER		SC
K4EAJ	JOYNER	82.5	TN
WA4PCD	NASHVILLE WEST	114.8	TN
KB4RFN	CLINCHCO	88.5	VA
N5GQD	KINGS CROSSING		VA
KB4ZGO	MARTINSVILLE	107.2	VA
KB8YDG	RICHWOOD	100.0	WV
147.7650 / 147.1650			
KE4ZRT	DOUGLAS	141.3	GA
KF4XH	#MACON		GA
N4OME	MADRAS	131.8	GA
N4NEQ	MORGANTON	151.4	GA
W4WSM	BOWLING GREEN		KY
WA4HBM	LEXINGTON		KY
WB4UBY	PRESTONSBURG		KY
K5GVR	PERKINSTON	136.5	MS
W4UA	HIGH POINT		NC
KD4PBK	LUMBERTON	88.5	NC
W4GWD	GREENWOOD	107.2	SC
KC4DSY	ERWIN/UNICOI		TN
KC4YLL	PARIS	114.8	TN
WA4CEX	PURYEAR		TN
KR4BT	SPARTA/WHITE	123.0	TN
KE4VNN	LYNCHBURG	141.3	VA
W4CM	NEWPORT NEWS		VA
NZ4N	WARRENTON		VA
WV8HC	CLARKSBURG	91.5	WV
147.7800 / 147.1800			
N4BMA	AUGUSTA		GA
WD4NHW	BALDWIN		GA
KB4TIW	VILLA RICA/SANDH	127.3	GA
WB4BDP	WARNER ROBINS	107.2	GA
KE4ZJT	LONDON	151.4	KY
W4CN	LOUISVILLE	79.9	KY
KC5LIO	WEST POINT		MS
KF4TLA	#ASHEVILLE	136.5	NC
WA1YYN	EFLAND	156.7	NC
AC4RC	WILMINGTON	88.5	NC
W4HNK	DORCHESTER	123.0	SC
W4DXA	FORT MILL		SC
WD4DES	CLEVELAND	118.8	TN
WB4KOG	MEMPHIS		TN
K4ZGA	NASHVILLE		TN
N4NRV	DUBLIN	103.5	VA

SERA REPEATER INDEX LISTINGS BY FREQUENCY - Continues

WD4ITN MONTEREY 100.0 VA
W4VCU RICHMOND 74.4 VA
WD8OHX LEON WV
147.7950 / 147.1950
K4JPD #AUSTELL 85.4 GA
W4UCJ BOSTON GA
N6EMA KINGSLAND 118.8 GA
KT4SH CADIZ 103.5 KY
KY4KEN SINKING FORK 136.5 KY
KJ4VF WINCHESTER 100.0 KY
W5JVK SILVER CREEK 136.5 MS
K4ITL RALEIGH 82.5 NC
W4ERT TAYLORSVILLE 94.8 NC
W4APE FLORENCE 123.0 SC
N4HAP ARNOLD A.F.B. 114.8 TN
KD4CWB KNOXVILLE 100.0 TN
AF4OQ SARDIS 94.8 TN
WA4RTS LYNCHBURG 136.5 VA
WT4RA SMITHFIELD 100.0 VA
NV8H HORSEPEN MTN 100.0 WV
147.8100 / 147.2100
KI4DZY BLAIRSVILLE 100.0 GA
KF4GHF CONYERS 162.2 GA
W4LHS SAVANNAH GA
KI4DZY YOUNG HARRIS 100.0 GA
KE4BHZ BLACK MTN 103.5 KY
WB4WSB OLDHAM KY
K4HY OWENSBORO 110.9 KY
N5GJB STENNIS SPACE CN 103.5 MS
N5SPJ UNION 100.0 MS
W4BUZ GREENSBORO NC
W4SLH ORIENTAL 151.4 NC
KM4SD WHITEVILLE NC
K4AVU LITTLE MT. SC
KB4VFD MONCKS CORNER 162.2 SC
W4HPL COOKEVILLE TN
WF4Q JACKSON 107.2 TN
W4CIA MCLEAN VA
KC4TJY POTTS MTN 100.0 VA
KC4NSE POWHATAN 97.4 VA
KB8NJH AMBER RIDGE 107.2 WV
N8FMD CLARKSBURG 103.5 WV
147.8250 / 147.2250
W8JI BARNESVILLE GA
NE4GA COMMERCE 123.0 GA
KG4ABK DOERUN GA
W4RLP SUMMERVILLE 100.0 GA
KY4SP LITCHFIELD 179.9 KY
KI4OIP PAINTSVILLE 127.3 KY
KD5VMV HERNANDO 107.2 MS
WR4AGC HILLSBOROUGH NC
N1KKD MORAVIAN FALLS 162.2 NC
NO4Q MCEWEN 114.8 TN
WB4OAH MORRISTOWN TN
KA4VXR HAMPTON 136.5 VA
N4RAG HARRISONBURG VA
KA1OKQ CONCORD, NH 100.0 ZZ
147.8400 / 147.2400
AE4JO EMERSON 103.5 GA
WB4NFG #IRWINTON 77.0 GA
KC4QK ASHLAND 107.2 KY
KC4AI FRANKFORT 100.0 KY
W4GZ HAMLIN 91.5 KY
N5ELS TUPELO MS
NC4ML CARTHAGE 91.5 NC
KG4JIA CHERRY MTN 94.8 NC
W4GHZ FRANKLIN 151.4 NC
W4IAR HILTON HEAD SC
NE4SC NICHOLS 123.0 SC
W4LKZ GALLATIN 114.8 TN
KD4ZTK BOYDTON VA
N4MGQ ELK CRK/IRON MT 107.2 VA
W4CMH SOUTH HILL 74.4 VA
W4IY WOODBRIDGE VA
AB8WB GASSAWAY 123.0 WV
K5SZN UNION 103.5 MS
147.8550 / 147.2550
KR4NQ SNELLVILLE 107.2 GA
AE4PO WAYCROSS 141.3 GA
W4LJM BUFFALO 79.9 KY
K4CO EDGEWOOD 123.0 KY
KC5RC LAUREL MS
KD5CKP OLIVE BRACH MS
WA4KNI HENDSVL/PENIC NC
K4ITL LEVEL CROSS 82.5 NC
WA4RRC LEESVILLE 123.0 SC
N4XW CENTERVILLE 123.0 TN
KJ4SI PETROS/FRZ HD MT TN
K4BW ACCOMAC 156.7 VA
WD4CYZ #CLINCHCO VA
W4FJ RICHMOND 100.0 VA
KC8CNL HINTON 100.0 WV
WB8YZV MARTINSBURG WV
WC8EC PARKERSBURG 131.8 WV
147.8700 / 147.2700
KF4ZUR ALLENHURST 162.2 GA
W4VIR AMERICUS 131.8 GA
KF4GHF MONROE 162.2 GA
WB4EJK LOUISVILLE 151.4 KY
KE4AIE ST. CHARLES KY
WB5USN ABERDEEN 210.7 MS
K5ZRO VICKSBURG 100.0 MS
W4CQ CHARLOTTE NC
AK4H RALEIGH/BENSON NC
N4SM WAYNESVILLE NC
WA4JRJ SENECA/LONG MT SC
W4ANK SUMMERVILLE 123.0 SC
WD4BKY GALLATIN 114.8 TN
WB0TMC JACKSON TN
KE4FH JOHNSON CITY 103.5 TN
WB4IKL GUM SPRING 203.5 VA
KB4QWO ROANOKE/POOR MT VA
WV8AR SCOTT DEPOT 123.0 WV
147.8850 / 147.2850
W4PVW ASHBURN/TIFTON 141.3 GA
KC4ZIZ ATLANTA GA
KC4WWU KINGSLAND 118.8 GA
KC4ZFH LONDON KY
KA4FGA MARION KY

N5LRL CLEVELAND 107.2 MS
N5LJC COLUMBIA MS
K5WHB CORINTH MS
W4RGW TRYON NC
N4ADM AIKEN SC
NE4SC FLORENCE 123.0 SC
N4JTH MYB BCH/BRKSVIL SC
KF4JPT PIKEVILLE TN
KA4MVA MARTINSVILLE 107.2 VA
KA4ZIP WARSAW VA
WV8B OCEANA 100.0 WV
N8HON SPRUCE KNOB WV
147.9000 / 147.3000
N4ALE COLBERT 123.0 GA
WB4YSV ROME GA
WR4MG WARNER ROBINS 107.2 GA
KI4CN ALLEN 123.0 KY
WA4SJH SPRINGFIELD KY
KA5LNY MAGEE 100.0 MS
W4YSB JEFFERSON 103.5 NC
N4JEX KANNAPOLIS 136.5 NC
W4MZP RED SPRINGS NC
N7GZT AWENDAW 131.8 SC
W4CAT GALLATIN 114.8 TN
W4BBB KNOXVILLE/RACK 100.0 TN
N4GMT MEMPHIS 107.2 TN
WA4TSC BLUEMONT VA
W4LG FRANKLIN 131.8 VA
KI4ZR LEXINGTON VA
WV8RAG HARISVL/PENSBRO 107.2 WV
147.9150 / 147.3150
AD4EQ DOUGLAS 141.3 GA
W4STJ FORSYTH 88.5 GA
KC4VXR SALEM KY
KD5MIS HATTIESBURG 136.5 MS
KF4HFQ ROLESVILLE 88.5 NC
K4MPJ SAURATOWN MT 100.0 NC
K4PPD SHALLOTTE 118.8 NC
K4JLA SPARTANBURG SC
KD4HZN ROGERSVILLE 114.8 TN
N4ARK SPARTA 123.0 TN
KE4VQM ELLICO PLAINS 141.3 TN
W4HFH ALEXANDRIA VA
K4NRR GRUNDY VA
N4YET HARRISONBURG VA
147.9300 / 147.3300
W4MAZ COCHRAN 77.0 GA
WB4BXO LAGRANGE GA
W4LHS SAVANNAH 100.0 GA
N4MTN TOCCOA GA
WA8KWH ASHLAND KY
KA4CFW BOWLING GREEN 107.2 KY
KI4CAZ MT. STERLING 103.5 KY
W5LAF OXFORD 107.2 MS
N5EPP PHILADELPHIA MS
WA4FLR FAYETTEVILLE 100.0 NC
WA4VTX HERTFORD 131.8 NC
KN4K LENOIR/HIBRITN 141.3 NC
N7GZT COLUMBIA 156.6 SC
W4GS CONWAY 85.4 SC
WD4QRB MORGAN COUNTY 82.5 TN
WD4RBJ PULASKI 100.0 TN
KI4ORV HEATHSVILLE 100.0 VA
KI4ZR LEXNGTN/ROCK MT VA
K8VE WESTON 103.5 WV
147.9450 / 147.3450
W4NCD ATLANTA/MARIETTA 151.4 GA
N4PJR JESUP/SCREVEN 141.3 GA
K5RKN BRANDON 100.0 MS
KJ5CO CORINTH 123.0 MS
N5PS GREENVILLE 107.2 MS
N5ZMZ UTICA MS
N4IJ MADISON 103.5 NC
K4ITL ROCKY MOUNT 91.5 NC
W4NYR SHELBY NC
KF4DTL SYLVA 151.4 NC
K4ITL WILMINGTON 82.5 NC
W4ANK CHARLESTON SC
W4KW CROSS PLAINS 114.8 TN
K4PHT DAYTON TN
NM4L ABINGDON 103.5 VA
KN4GE EASTVILLE 156.7 VA
#W4NFR QUANTICO VA
W3RUA FRANKLIN WV
K3MAD MARTINSBURG WV
W8LZ SUMERCO 100.0 WV
W8EHH OCOEE, FL 103.5 ZZ
147.9600 / 147.3600
W4SCR DOUGLASVILLE 88.5 GA
WA4HZX DUBLIN GA
WG4JOE PARROTT 173.8 GA
KG9Z LOUISVILLE KY
W5CJR HATTIESBURG MS
KC5QGC LOUISVILLE MS
K5SVC NATCHEZ 100.0 MS
WA4J BOONE/RICH MTN 103.5 NC
W4REG DURHAM 136.5 NC
W4LBT LUMBERTON 82.5 NC
N4EOY COLUMBIA SC
KA4OAK LAFOLLETTE TN
W4BS MEMPHIS 107.2 TN
AF4TZ NASHVILLE TN
K4KLX PARIS TN
KA4CBB CHESTERFIELD VA
KB4OLM STUARTS DRAFT VA
N8FYL BECKLEY 123.0 WV
WV3TC MIDDLEBOURNE 110.9 WV
K7SOB SKYLINE 127.3 WV
147.9750 / 147.3750
K4TQJ ATHENS/CRAWFRD 127.3 GA
W4LAW LOOKOUT MTN 77.0 GA
K4WDN VIENNA 131.8 GA
K4XYZ BUCKHORN LAKE 103.5 KY
K4CO WALTON 123.0 KY
KA5VFU GULFPORT 136.5 MS
KD4EAD BETHEL 151.4 NC
KD4WAR BURNSVILLE NC
K4GWH GRAHAM 114.8 NC
NE4SC GEORGETOWN 123.0 SC

K4LEO #GREENWOOD SC
KF4CAU DICKSON TN
K4PCK SEVIERVILLE 67.0 TN
W4VB NORFOLK 131.8 VA
W4NRV PEARISBURG 100.0 VA
WD8LNB GRAFTON 118.8 WV
147.9800 / 147.3800
WB5NAY PONTOTOC MS
147.9900 / 147.3900
KE4SNT #BLACK ROCK MT 88.5 GA
KF4DG #STATESBORO GA
W4OHH THOMASTON 131.8 GA
N4INT #ARTEMUS 107.2 KY
WR8CRA COVINGTON 123.0 KY
KY4OC CRESTWOOD 151.4 KY
N8QCW LOUISA 127.3 KY
WS9PP CHUNKY 77.0 MS
WB4IUY CLAYTON 88.5 NC
WA4CHZ LOCUST 100.0 NC
WA4QBG STONEVILLE NC
N4DTR WAYNESVILLE 94.8 NC
W4INJ BROOKSVILLE 118.8 SC
W4HRS CHARLESTON 123.0 SC
KA4FEC LEXINGTON SC
KF4L CLARKSVILLE 123.0 TN
K4DPD DAYTON/RHEA CTY TN
KQ4E MORRISTOWN TN
WA4BJY OAKFIELD TN
K4SRM PETERSBURG 74.4 VA
N8RCG KEYSER 123.0 WV
WV8D LEWISBURG 100.0 WV
KG4OYY #PARKERSBURG WV
144.7300 / 147.4350
N8YIB CAPON MT WV
146.5050 / 147.5050
KE4DSU #SANFORD 131.8 NC

220 MHZ

222.1800 / 223.7800
WD8OHX #LEON WV
222.2600 / 223.8600
W8PCT #RICHWOOD 107.2 WV
222.3400 / 223.9400
KC4QK ASHLAND KY
NA5GSM ROBBINSVILLE NC
W4ZJM MEMPHIS *# TN
222.3600 / 224.0600
W4RRG SMITHVILLE TN
222.3800 / 223.9800
W4CAT GALLATIN 107.2 TN
222.4200 / 224.0200
NO4W LEESBURG VA
222.4600 / 224.0600
W4NYR SHELBY NC
K4ARO SEYMOUR 156.7 TN
WB4MJF ARLINGTON VA
222.5000 / 224.1000
K4SWS EATONTON 179.9 GA
AC4DM NANCY 100.0 KY
WA4PNI CLEVELAND 141.3 TN
KF4TNP LEWISBURG TN
AE4YW ABINGDON 77.0 VA
WB4YHD FAIRFAX VA
N4CH ROANOKE VA
222.5200 / 224.1200
N4NFP ATLANTA/MARIETTA 151.4 GA
WN4MD #MIDDLESBORO 82.5 KY
KA2NAX MORAVIAN FALLS 123.0 NC
W4GL SUMTER SC
N4GMT ARLINGTON 107.2 TN
WV8B FLAT TOP/WINTRPL 100.0 WV
222.5400 / 224.1400
KD4ALC WALESKA GA
K5PN HATTIESBURG 136.5 MS
WR4BEG SOPHIS/RANDLEMAN NC
WR2XM PICKENS/CSRS HD 131.8 SC
KF4PNQ ONEIDA TN
N4HRV CHARLOTTESVILLE 88.5 VA
N8FWL LEWISBURG 123.0 WV
WR8M WILLIAMSON WV
222.5600 / 224.1600
KC4JNN BISCUIT MTN 100.0 GA
WR4AMS JACKSON 203.5 KY
KN4K LENOIR/HIBRITN NC
K4ITL RALEIGH NC
N7GZT COLUMBIA SC
WR5S NASHVILLE TN
KF4VED BLUEMTN VA
222.5800 / 224.1800
N4YDX DALLAS 71.9 GA
KB8FPK #ERWIN 88.5 TN
KF4PVQ MADISONVILLE 141.3 TN
WA1ZMS BEDFRD/APL ORCH 100.0 VA
222.6000 / 224.2000
KC4OVY #ATLANTA-NE 100.0 GA
WA4US WILMINGTON NC
W4ILY GREENVILLE SC
W4CBX BLOUNTVILLE TN
W4JAS HAMPDEN-SYDNEY VA
KT4KW NAVARRE, FL ZZ
222.6200 / 224.2200
WR4SG RAY CITY 141.3 GA
KY4WC VERSAILLES KY
W4JWO JEFFERSON 88.5 NC
KD4CPV LOUISBURG NC
KB4FZK KNXVL/CROSS MT 100.0 TN
KO4BN SPRINGFIELD TN
N3HXT WINCHESTER VA
KC8LRN HILLSBORO 91.5 WV
222.6400 / 224.2400
N4YYD FT MT/CHATSWTH 71.9 GA
WA4KNI- HENDSVL/BERWLW NC
KE4QOX KVILLE/HIPOINT 107.2 NC
KA4BNI JACKSON 131.8 TN
N8FWL BECKLEY 123.0 WV
222.6600 / 224.2600
KE4QFG MARIETTA 110.9 GA
K4NLT GARRETT 79.7 KY
WA4BVW ASHVL/MT PISGAH NC

WR4AGC HILLSBOROUGH NC
222.6800 / 224.2800
N4MNA CONLEY GA
W4TLP CLINTON 91.5 NC
KA4OAK LAFOLLETTE TN
K4DHT MOUNTAIN CITY 103.5 TN
AB4M LYNCHBURG VA
222.7000 / 224.3000
KB4TIW VILLA RICA 131.8 GA
KA4MKT LOUISVILLE KY
N4AI SOMERSET KY
WA4WRS BARIUM SPRINGS NC
KF4PVQ ATHENS 141.3 TN
WD2E GREENEVILLE 192.8 TN
KE4CKJ STAUNTON/EL KNOB 131.8 VA
222.7200 / 224.3200
N4MTA ACWORTH/ATL 123.0 GA
WR4SG THOMASVILLE 141.0 GA
KA4SQN JACKSONVILLE NC
W4IT PICKENS/SASFR MT SC
KK4US CLEVELAND TN
K4YW HILLSVILLE 77.0 VA
223.7200 / 224.3200
K4TDO LYNCH KY
222.7400 / 224.3400
W4DOC ATLANTA 146.2 GA
W4JWO BANNER ELK 94.8 NC
WB4GBI KNOXVILLE TN
KM4OI TYSONS CORNER VA
N8FWL BECKLEY/OAK HILL 123.0 WV
222.7600 / 224.3600
W4RRG DALTON 100.0 GA
KF4ZDS MARSHALL NC
KB4ZOE LAVERGNE TN
KE4JSV LURAY VA
WB8YST CHARLESTON 107.2 WV
222.7800 / 224.3800
WR4AMS META KY
N4OQJ KNOXVILLE 100.0 TN
WS4W RIDGEWAY VA
222.8000 / 224.4000
KC4AQS JASPER 100.0 GA
W4BFB CHARLOTTE NC
WR4XM PICKENS 131.8 SC
KB4YGI COLLIERVILLE TN
N4RBB MORRISTOWN TN
WD4KHP BERRYVILLE VA
W4VB NORFOLK 131.8 VA
W8COX SUTTON 123.0 WV
222.8200 / 224.4200
KD4AOZ WATKINSVILLE 123.0 GA
AC4AN LEXINGTON KY
N4TVL THOMASVILLE 88.5 NC
N4PJX CLARKESVILLE 123.0 TN
WA4PNI MARYVILLE 141.3 TN
W4BS MEMPHIS TN
WD4KHP HAYMARKET VA
WD4GSM NORTON/HIGH KNB VA
WD4KHP TYSONS CORNER VA
WD4KHP BELL KNOB VA
222.8400 / 224.4400
WA4NCD ATLANTA/MARIETTA 151.4 GA
WB4GUG GREENSBORO 107.2 NC
KN4CW WEST SPRINGS SC
N2FUV SEVIERVILLE TN
N8FWL BLUEFIELD 123.0 VA
222.8600 / 224.4600
WB4GWA CONCORD 110.9 GA
N8BZJ DALTON 141.3 GA
WR4SG VALDOSTA 141.3 GA
N4DWP SHELBY NC
WR3S NASHVILLE TN
WB4FUJ LOVETTSVILLE VA
K4IJ ROANOKE 77.0 VA
222.8800 / 224.4800
N4KHQ DAHLONEGA 100.0 GA
WN8RU TAYLORSVILLE 136.5 MS
W4DEX LOCUST NC
K4ZGA NASHVILLE TN
KD4HZN ROGERSVILLE TN
KC8LRN CRAIGSVILLE 91.5 WV
222.9000 / 224.5000
N4MTA ACWORTH/ATL 123.0 GA
N4DRL BYHALIA MS
AD4DN DELCO 88.5 NC
KG4JIA GAFFNEY 123.0 SC
W4BBB KNOXVILLE/RACK 100.0 TN
K4RCA MARTINSVILLE VA
222.9200 / 224.5200
K4AIS PINE LOG MTN GA
WR4AMS DORTON KY
W4MOE ASHEVILLE 91.5 NC
N7GZT LITTLE MTN SC
KC8CSE GREEN BANK 123.0 WV
W8EHH OCOEE, FL ZZ
222.9400 / 224.5400
NA1YEA DALAS GA
WA4BVW MT MITCHELL NC
N8ITF SPRINGFIELD TN
WB4PVT HAMPTON 100.0 VA
N8FWL BECKLEY - WEST 123.0 WV
222.9600 / 224.5600
W4RRG LOOKOUT MT GA
KD4RXF LANCASTER KY
N5CWH LEESVILLE 162.2 SC
AC4JF NEWPORT 100.0 TN
K4YW WYTHEVILLE 77.0 VA
222.9800 / 224.5800
NX9O ALPHARETTA 100.0 GA
WB4F PIKEVILLE KY
KR4AA ROCKY MOUNT NC
N4KFI KNOXVILLE 100.0 TN
223.0000 / 224.6000
KC4AQS JASPER 100.0 GA
WB4PLA ASHEVILLE NC
N4YR KING 107.2 NC
KD4TZZ MURFREESBORO 123.0 TN
W4LG LAKE GASTON VA
KC8CSE LOBELIA 123.0 WV

Call	Location	Tone	State
223.0200 / 224.6200			
W4PME	ATLANTA	100.0	GA
KD4DAR	PIKEVILLE		KY
KC4IRA	GASTONIA	127.3	NC
KD4JFN	HAW RIVER	107.2	NC
WR3S	GATLINBURG		TN
WB4MWF	ARLINGTON		VA
W4GSF	GLOUCESTER		VA
223.0400 / 224.6400			
WA4DDI	MACON	88.5	GA
WB4LRA	ROME	141.3	GA
KG4JIA	CHERRY MTN	71.9	NC
KC4RGQ	MORRISTOWN		TN
N8FWL	HINTON/BECKLEY	123.0	WV
223.0600 / 224.6600			
WB4ULJ	PINE MTN		GA
NP2Y	YOUNG HARRIS	100.0	GA
KE4RQL	BIG KNB/MARS HIL	100.0	NC
WA1YYN	EFLAND	107.2	NC
W4VFR	SUMTER/SHAW		SC
WR3S	NASHVILLE		TN
W4OVH	MANASSAS		VA
KC8CSE	WEBSTER SPRINGS	23.0	WV
223.0800 / 224.6800			
N4BZJ	DALTON	141.3	GA
KJ4VF	STANVILLE	100.0	KY
KA4KMA	GASTONIA	67.0	NC
N4ILM	WILMINGTON	91.5	NC
KA4RCL	WAYNESBORO	131.8	VA
223.1000 / 224.7000			
W4TIY	HIRAM	100.0	GA
WB9SZL	CLEMMONS	100.0	NC
K4JDR	COATS	88.5	NC
KD4VUW	GALLATIN		TN
K4IBW	SEVIERVILLE	100.0	TN
K4ARO	PETERSBURG		VA
KA3VLG	BERKELEY SPRINGS		WV
WS8L	CHARLESTON	123.0	WV
223.1200 / 224.7200			
WR4AMS	PRESTONSBURG	203.5	KY
WA4DAN	TRENTON	91.5	NC
K4MFD	GREENEVILLE	173.8	TN
WD4KHP	HAYMARKET		VA
KC8LRN	SLATY FORK	91.5	WV
223.1400 / 224.7400			
N4KVC	DALTON	141.3	GA
KD4WAR	BURNSVILLE		NC
K4ITL	DILLON	91.5	SC
WD4KHP	BERRYVILLE		VA
WF4R	#CHESAPEAKE	100.0	VA
N8FWL	BECKLEY - SOUTH	123.0	WV
223.1600 / 224.7600			
W4BOC	DECATUR		GA
KB7BTU	PLYMOUTH	131.8	NC
W4EXU	SALISBURY		NC
WQ4E	GREENBRIER		TN
K4PCK	KNOXVILLE		TN
WR3S	S. PITTSBURG		TN
W4TFZ	CHARLOTTESVILLE		VA
223.1800 / 224.7800			
KC4KLW	CEDARTOWN	179.9	GA
WD9HIK	HOPKINSVILLE	179.9	KY
WB5OWY	VICKSBURG		MS
N7GZT	#ORANGEBURG		SC
KO4BR	ORANGEBURG		SC
K4VCM	CHATTANOOGA		TN
KE4FH	JC/BUFFALO MT	103.5	TN
WB4KOG	MEMPHIS		TN
W4IY	WOODBRIDGE		VA
223.2000 / 224.8000			
WB4IUY	ZEBULON	88.5	NC
WZ4SC	FORT MILL	110.9	SC
WQ4E	GREENBRIAR		TN
K4IBW	SEVIERVILLE		TN
KC8LRN	LEWISBURG	91.5	WV
KA1OKQ	CONCORD, NH	103.5	ZZ
223.2200 / 224.8200			
W4FRT	CUMMING		GA
WR4MG	HAWKINSVILLE	107.2	GA
WR4AMS	HAZARD		KY
WA6LDV	MAYFIELD	179.9	KY
N4DWU	CANTON		NC
KF4IXK	KERNERSVILLE	107.2	NC
N4YET	HARRISONBURG		VA
223.2400 / 224.8400			
W4TL	GAINESVILLE	100.0	GA
WR4MG	WARNER ROBINS		GA
WA4DAN	GRIFTON		NC
W4TRP	WEST JEFFERSON	103.5	NC
KB1GA	ROCK HILL	123.0	SC
KC4WGH	JOYNER	88.5	TN
KC4PRD	NASHVILLE		TN
N4PLV	BEDFORD		VA
N8FWL	ANSTED	123.0	WV
223.2600 / 224.8600			
KC4AQS	CHATSWORTH	100.0	GA
K4NOC	BISHOPVILLE		SC
WR3S	CULLEOKA		TN
KQ4Q	BLAND/PEARISBURG	107.2	VA
223.2800 / 224.8800			
WD4LUQ	YORKVILLE	77.0	GA
N4AI	SOMERSET		KY
N4DRL	WARSAW		MS
K4AIH	ANDRWS/ROBINSVL		NC
W4JYV	CARY	88.5	NC
K4DQ	FANCY GAP	100.0	VA
223.3000 / 224.9000			
W4LMA	MARIETTA		GA
N4EOY	COLUMBIA		SC
W4WC	GREENEVILLE	100.0	TN
WD9JGI	SWEETWATER	127.3	TN
AA4HQ	DELTAVILLE		VA
K4YDG	ROANOKE/TINKER		VA
K4SPT	SPOTSYLVANIA		VA
223.3200 / 224.9200			
W4CSX	SNELLVILLE	100.0	GA
K4TH	LUMBERTON	91.5	NC
W4NYK	GRNVL/DOWNTWN	88.5	SC
W4RRG	CLEVELAND		TN
WA8O	BLUEFIELD		VA
223.3400 / 224.9400			
WB4KXO	AUGUSTA		GA
N4GIS	WALESKA/PNLG		GA
AD4RT	IRVINE		KY
N4JJ	FLORENCE		SC
KB4PSI	GREENEVILLE		TN
WA4PCD	NASHVILLE		TN
N2EDE	ROANOKE	107.2	VA
223.3600 / 224.9600			
K4RFL	ATLANTA/MARIETTA	100.0	GA
WR4AMS	WHITESBURG	203.5	KY
N4DWP	CHERRYVILLE		NC
KD4TPJ	GREENSBORO	88.5	NC
N4UQS	HENDERSONVILLE		NC
WR3S	SE NASHVILLE		TN
W4LG	#CHESAPEAKE	100.0	VA
223.3800 / 224.9800			
W4RRG	JASPER		GA
WR4AMS	LONDON		KY
440 MHZ			
445.0500 / 145.3300			
N8YIB	DANS MT		WV
426.0500 / 420.0500			
K4CQ	LYNCHBURG	136.5	VA
434.0000 / 421.2500			
W4ZTL	ATLANTA		GA
W4LHS	SAVANNAH		GA
WD4ATV	JOHNSON CITY/BUF		TN
WA4GSS	HUNTINGTON		WV
KB8QHO	#WHEELING		WV
439.2500 / 421.2500			
W4HTB	#BOWLING GREEN		KY
W4BEJ	ELIZABETHTOWN		KY
N4GUP	LEXINGTON		SC
WZ4O	SUMTER		SC
N4XND	GLOUCESTER		VA
KA5NOJ	GAUTIER		MS
WA4VHP	SAVANNAH		GA
438.7750 / 433.0750			
WA3KOK	CHESTERFIELD		VA
438.8000 / 433.2000			
WD4ICX	FANCY GAP		VA
445.5250 / 440.5250			
W4SAN	CROSSVILLE		TN
445.5500 / 440.5500			
WD4STR	LAWRENCEVILLE		GA
445.6000 / 440.6000			
W4DOC	ATLANTA		GA
445.7000 / 440.7000			
WX4GPB	STONE MOUNTAIN		GA
445.7500 / 440.7500			
N4NSP	#ITINERANT	123.0	VA
446.2500 / 441.2500			
NQ4Y	MONTEAGLE MT.	107.2	TN
446.3500 / 441.3500			
KD4DXR	#WALESKA		GA
WA4USN	KNIGHTSVILLE		SC
446.4500 / 441.4500			
WA4USN	MT. PLEASANT		SC
446.5250 / 441.5250			
N4KJU	PAINTSVILLE	127.3	KY
KG4AQH	GREELEYVILLE	123.0	SC
446.5750 / 441.5750			
W4HRS	FLORENCE	91.5	SC
446.6750 / 441.5750			
W4HRS	CHARLESTON	123.0	SC
446.6000 / 441.6000			
WG4JOE	PARROTT		GA
WA4AYB	RICHMOND		VA
446.6250 / 441.6250			
W4ERT	TAYLORSVILLE	123.0	NC
446.6750 / 441.6750			
N4ZON	JESUP	131.8	GA
W4HRS	CONWAY	162.2	SC
W4HRS	GREENVILLE	91.5	SC
W4HRS	WALTERBORO	123.0	SC
446.7000 / 441.7000			
N4JNE	POPS PEAK		VA
446.7250 / 441.7250			
W4HRS	CHARLESTON	91.5	SC
W4HRS	COLUMBIA	123.0	SC
446.7500 / 441.7500			
W4HRS	ORANGEBURG	123.0	SC
NJ1K	FANCY GAP	210.7	VA
446.7750 / 441.7750			
K4SHP	NICHOLS/MTL B	123.0	SC
K4IJ	ROANOKE		VA
446.8000 / 441.8000			
KC4YNF	ACWORTH	77.0	GA
AF4MI	SYLVANIA		GA
AD4CC	UNION	179.9	KY
WB5CON	CORINTH	103.5	MS
K4AE	DENTON	146.2	NC
WM4T	GRAY	123.0	TN
445.8250 / 441.8250			
KD4BRB	SEVIER/PINE MT	88.5	TN
446.8250 / 441.8250			
KA4MLK	ROME	100.0	GA
446.8500 / 441.8500			
KC4YVV	DALTON	100.0	GA
KF4QLF	GRIFFIN		GA
KY4JD	FORT WRIGHT		KY
KI4OTQ	GREENEVILLE	100.0	TN
446.8750 / 441.8750			
W4LAW	DALTON	100.0	GA
WX4ACS	NEWNAN	82.5	GA
WA6LDV	MAYFIELD	179.9	KY
KF4BJO	GAFFNEY	123.0	SC
WB4TWX	SIX MILE	123.0	SC
KD4TZZ	MURFREESBORO	107.2	TN
446.9000 / 441.9000			
WB4GQX	CUMMING	141.3	GA
KF4CBT	WINCHESTER	203.5	KY
AG4VT	PACOLET	100.0	SC
K4GV	GATE CITY	103.5	VA
W4BBR	VIRGINIA BEACH		VA
K7SOB	THOMAS	103.5	WV
446.9250 / 441.9250			
W4CSX	DALLAS	162.2	GA
446.9500 / 441.9500			
KE4OKD	SANDY SPRINGS	156.7	GA
KE4YEY	MAYSVILLE	186.2	KY
KB4HG	SANFORD	136.5	NC
K4TUE	NEWPORT	107.2	VA
N8EKT	WHEELING		WV
446.9750 / 441.9750			
WB4ULK	COLUMBUS		GA
NE4GA	COMMERCE	162.2	GA
KI4GOM	VILLA RICA		GA
447.0000 / 442.0000			
WB6RTH	ALPHARETTA	107.2	GA
N4ORL	LOUISVILLE		KY
AI4M	FOREST CITY	114.8	NC
N4HAJ	KINSTON	88.5	NC
K4TTC	HOHENWALD		TN
K4BTL	MARYVILLE		TN
W4LG	#GASBURG		VA
W3IF	WINCHESTER	146.2	VA
K4EZ	WYTHEVILLE	103.5	VA
447.0250 / 442.0250			
W4CML	ATLANTA	127.3	GA
N4JDW	HOLLY RIDGE	88.5	NC
W4ENC	MILLS RIVER	88.5	NC
KD4KMK	YADKINVILLE	100.0	NC
WE4MB	GEORGETOWN	100.0	TN
KC4TJY	POTTS MTN	107.2	VA
447.0500 / 442.0500			
WE4RC	MONROE	77.0	GA
KD4ADJ	MT. STERLING	100.0	KY
WA1YYN	EFLAND	107.2	NC
W4APE	FLORENCE	123.0	SC
KD4XV	JASPER	127.3	TN
WB4SQC	JOHNSON CITY	100.0	TN
WA4BJY	MEDINA		TN
447.0250 / 442.0750			
W8BLA	ROSWELL		GA
447.0750 / 442.0750			
WJ4SR	EATONTON	123.0	GA
N4VOS	STANTON		KY
KD4PBS	APEX	114.8	NC
N4HAJ	NEW BERN	100.0	NC
N4JDW	WILMINGTON	88.5	NC
K4II	WHITESONE	103.5	SC
KJ4BJ	DAYTON		TN
KA4BNI	LEXINGTON	131.8	TN
KF4UCI	CHARLOTTESVILLE	151.4	VA
K4XE	PULASKI	107.2	VA
447.1000 / 442.1000			
K4HUM	NORCROSS	100.0	GA
KG4RUV	INEZ	100.0	KY
N4RBL	LOUISVILLE AREA		KY
KG4HDV	RAEFORD	100.0	NC
K4SHP	MYRTLE BEACH	123.0	SC
K4USC	UNION		SC
KF4TNP	LEWISBURG	107.2	TN
WD4PAX	MILAN		TN
KQ4CI	#ASHBURN		VA
KG4UAV	HENRY	107.2	VA
WA4TXE	STERLING		VA
447.1250 / 442.1250			
W4ZT	ATL/UNION CITY	100.0	GA
KD4GRU	BLUERIDGE	146.2	GA
KG4IWI	HENDERSON	88.5	NC
WT4IX	NEWELL	156.7	NC
WT4F	PICKENS		SC
KB4YFV	HILLSVILLE	103.5	VA
447.1500 / 442.1500			
KD4GPI	SUGAR HILL		GA
KD4RTR	DORTON	167.9	KY
WA4PXV	AIR BELLOWS GAP	94.8	NC
W4UNC	CHAPEL HILL	131.8	NC
W4HRS	CHARLESTON	123.0	SC
WJ9J	CHATTANOOGA		TN
KA4BNI	DRESDEN	131.8	TN
WD4RBJ	PULASKI	118.8	TN
KA4CBB	CHESTERFIELD		VA
KC8VBC	PETERSBURG	127.3	WV
447.1750 / 442.1750			
N4BZJ	DALTON	141.3	GA
W2XAB	MORROW	23.0	GA
K4NGQ	FRANKFORT	67.0	KY
W4JJO	LINVILLE	136.5	NC
WA4US	WILMINGTON		NC
N4TAB	YOUNGSVILLE		NC
KU4ZS	GRNVLE/GLASSY	123.0	SC
W4GMM	MEMPHIS	107.2	TN
W4VSP	WYTHEVILLE	103.5	VA
447.2000 / 442.2000			
KF4SKT	BLAIRSVILLE		GA
N3APR	DECATUR		GA
AA5SG	TAYLORSVILLE	167.9	MS
KI4DH	MOUNT GILEAD	100.0	NC
WA4US	WILMINGTON		NC
N7GZT	COLUMBIA	82.5	SC
KE4CCB	BLUFF CITY	100.0	TN
WA4BJY	OAKFIELD		TN
N4IFC	LYNCHBURG/T.ROW	103.5	VA
W4OVH	MANASSAS		VA
447.2125 / 442.2125			
K4ITL	RALEIGH		NC
447.2250 / 442.2250			
WB5EGI	ATLANTA	100.0	GA
N4YR	MT. MITCHELL	107.2	NC
NO4Q	WAVERLY	110.9	TN
KD4OUZ	LOUISA		VA
KB4ZGO	MARTINSVILLE	103.5	VA
447.2500 / 442.2500			
K4HAC	MADRAS	141.3	GA
AA5SG	ELLISVILLE	136.5	MS
N1RIK	CARTHAGE	179.9	NC
KB4PQA	GREENVILLE		SC
WD4DES	CLEVELAND	118.8	TN
KN4E	JOHNSONCITY/BUFF	88.5	TN
WA4PGI	COVINGTON	100.0	VA
447.2750 / 442.2750			
WM4F	MACON	123.0	GA
KF4RMB	WOODSTOCK		GA
N4ZCM	AUBURN		NC
KO0NTZ	LEXINGTON	146.2	NC
KG4FZR	ATHENS	141.3	TN
KE4PFW	HENDERSON		TN
447.3000 / 442.3000			
WW4T	STATHAM		GA
KC4QPR	MORG/WALKER TOP	94.8	NC
WB4IUY	YOUNGSVILLE	100.0	NC
KC4ED	SUMMERVILLE		SC
WA4UCE	COOKEVILLE	107.2	TN
W4SRT	SEVIEREVILLE		TN
KS4KX	MILL MOUNTAIN	110.9	VA
KC4VDZ	RICHMOND	114.8	VA
447.3250 / 442.3250			
W4JLG	MABLETON		GA
WM4MD	#MIDDLESBORO	67.0	KY
K2IMO	ELM CITY	88.5	NC
N4ULE	INMAN/LYMAN	123.0	SC
KB4GHT	HILLSVILLE	103.5	VA
447.3500 / 442.3500			
WD4NHW	BALDWIN		GA
KG4PTO	COLLEGE PARK	100.0	GA
KE4SZK	RUSSELLVILLE	136.5	KY
KF5TU	LAKE GASTON	100.H	NC
WA4YGD	LINCOLNTON		NC
KE4VNN	LYNCHBURG	136.5	VA
KF5TU	MCKINNEY, TX	100.0	ZZ
447.3750 / 442.3750			
KE4QFG	MARIETTA		GA
KE4YRE	SHELBYVILLE		KY
WV5D	LAUREL	136.5	MS
WA4PXV	HICKORY		NC
KG4HDZ	WHITE BLUFF	123.0	TN
447.4000 / 442.4000			
W2SJB	DULUTH	100.0	GA
N4UER	WARM SPRINGS		GA
KF4JJD	GARRETT	79.7	KY
AA4XV	LATONIA		KY
N1RIK	SOUTHERN PINES	179.9	NC
WB4IUY	ZEBULON	88.5	NC
WR4XM	PICKENS/CSRS HD	127.3	SC
KA4BNI	HORNBEAK	131.8	TN
KF4YI	LYNCHBG/JACK MT.	107.2	VA
447.4250 / 442.4250			
K4SWS	EATONTON		GA
WK4E	MARIETTA		GA
KC4FIE	MADISONVILLE		KY
K4MFD	MARS HILL	173.8	NC
WD4CWY	NEWBERRY	91.5	SC
W4YI	CHAT/WALDEN		TN
KA4BNI	JACKSON	131.8	TN
K4AE	FANCY GAP	146.2	VA
447.4500 / 442.4500			
W4CML	SNELLVILLE		GA
KD4CLR	LOUISVILLE AREA	151.4	KY
WA4TOG	HENDERSONVILLE		NC
N4LMR	RALEIGH		NC
KD4NED	CLEVELAND	88.5	TN
W8MOP	BLUEFIELD		VA
WA3KOK	CHESTERFIELD	107.2	VA
WA3KOK	BERKELEY SPRINGS		WV
447.4750 / 442.4750			
NA4DR	ATLANTA	72.3	GA
K4NVG	LAVONIA	203.5	GA
W1MED	MARLOW	114.8	GA
W4RRG	ROSSVILLE	100.0	GA
K5GVR	PERKINSTON	136.5	MS
KE4DGP	WILKESBORO	107.2	NC
AG4AN	FOREST		VA
447.5000 / 442.5000			
W4PSZ	PEACHTREE CITY	77.0	GA
W4BNG	TOCCOA	88.5	GA
KE4PMP	VIDALIA	88.5	GA
KB4RYM	LOUISVILLE		KY
K4GFY	MOREHEAD		KY
KG4JIA	CHERRY MTN	94.8	NC
AC4RC	WILMINGTON	88.5	NC
KG4HIE	CHERAW	91.5	SC
KB5HFM	KNOXVILLE	103.5	TN
W4CA	ROANOKE/POOR MT	107.2	VA
447.5250 / 442.5250			
N4XQM	ATLANTA	110.9	GA
KY4JD	FORT WRIGHT	123.0	KY
N2QJI	CONCORD	94.8	NC
K4EZ	WYTHEVILLE	103.5	VA
447.5375 / 442.5375			
KB4HG	CHAPEL HILL		NC
447.5500 / 442.5500			
WB4JEH	CONYERS	151.4	GA
WD4ELX	LOUISVILLE		KY
WA4TOG	ASHEVILLE		NC
K4EZK	TELLICO PLAINS	141.3	TN
W4RAT	RICHMOND	74.4	VA
447.5750 / 442.5750			
WA4BPY	CUMMING	79.9	GA
AE4LW	MADISONVILLE	100.0	KY
W4MLU	RALEIGH		NC
KU4RT	HENDERSON		TN
WB4IVB	JONESVILLE	100.0	VA
447.6000 / 442.6000			
KD4FOC	#DUBLIN	77.0	GA
WA4OKJ	MARIETTA	100.0	GA
WD4NWV	ANDRWS/ROBINSVL	151.4	NC
KB4CTS	RALEIGH	107.2	NC
WA4PXV	VALDESE	94.8	NC
KI4WQD	DONALDS	107.2	SC
N8ITF	SPRINGFIELD		TN
K4ARO	PETERSBURG		VA
K4ARO	ROANOKE		VA
447.6250 / 442.6250			
K4VJM	CLEVELAND	100.0	GA
W4YMT	HARLAN	100.0	KY
KE4KIV	NEWTON		NC
WB4EPG	COLLIERVILLE	162.2	TN
447.6500 / 442.6500			
KD4YOR	BUFORD		GA
W4RRG	LOOKOUT MT	100.0	GA
KD4GEU	ASHEVILLE		NC

SERA REPEATER INDEX LISTINGS BY FREQUENCY - Continues

WA2EDN CHARLOTTE 88.5 NC
KB4ZOE NASHVILLE 100.0 TN
WA1ZMS BEDFRD/APL ORCH 100.0 VA
447.6750 / 442.6750
KE4PVE ATLANTA 100.0 GA
KD4BOH OWENSBORO 77.0 KY
KA2NAX MORAVIAN FALLS 88.5 NC
W4ATC RALEIGH 100.0 NC
WA4MPZ BLUFFTON 100.0 SC
KA4BNI CONCORD 131.8 TN
W8LD BUCKHANNON 103.5 WV
447.7000 / 442.7000
KC4ZGN ELLIJAY/TOWER 77.0 GA
W4MAZ MACON 97.4 GA
W4LHS SAVANNAH GA
KC4YOT GASTONIA 100.0 NC
N4FV GREENVILLE 100.0 TN
NQ4U SHELBYVILLE 107.2 TN
W7CP ROANOKE VA
KD4QNA SPOTSYLVANIA VA
447.7250 / 442.7250
KE4QFG MARIETTA/ATL GA
KB4YJ LOUISVILLE 151.4 KY
N5LRQ #HATTIESBURG 167.9 MS
K4OBX COLUMBIA 131.8 NC
AA4LB SIMPSONVILLE 100.0 SC
KG4LUY COLUMBIA 100.0 TN
KE4MBR DECATUR 141.3 TN
KF4RMT BASSETT 107.2 VA
KB8PCW GILBERT WV
447.7500 / 442.7500
N3DAB JASPER 141.3 GA
KD4HEY LEVEL LAND 162.2 SC
KE4SWV CASTALIAN SPRING 123.0 TN
KN4E ELIZABETHTON 88.5 TN
N4GMT MASON 107.2 TN
WD4KZK ROANOKE/MILL MT 107.2 VA
447.7750 / 442.7750
KB4TIW VILLA RICA 131.8 GA
KC4FIE MADISONVILLE KY
KG4LWG GASTONIA 123.0 NC
N4ROZ HIGH POINT 127.3 NC
AE4PZ MOUNTAIN REST 127.3 SC
N7GZT ORANGEBURG SC
N4GMT ARLINGTON 107.2 TN
WS4J PULASKI 91.5 VA
447.7875 / 442.7875
NE4SC CONWAY/AYNOR SC
447.8000 / 442.8000
N4NFP ATL/MARIETTA GA
AA4AD YADKINVILLE 100.0 NC
WD4LUR LAKE CITY 100.0 TN
KA4BNI SELMER 131.8 TN
KB4MIC GUM SPRING 203.5 VA
447.8250 / 442.8250
W1CP CLAYTON 162.2 GA
KC4ENL HAPEVILLE 167.9 GA
K4ITL LEVEL CROSS 82.5 NC
WF4G MEMPHIS TN
KT4PN ONEIDA TN
KA4VFD WOODBURY 107.2 TN
447.8500 / 442.8500
WB4HJG LAWRENCEVILLE 82.5 GA
AG4AZ BREVARD NC
W4PCN POWELLS POINT 131.8 NC
K4SPT FREDRICKSBURG VA
N3ZE ROANOKE/POOR MT TN
WB8NSL PENNSBORO 103.5 WV
447.8750 / 442.8750
K4RFL ATLANTA/MARIETTA 100.0 GA
W4MAZ COCHRAN 77.0 GA
W4GSO GREENSBORO 88.5 NC
K4SV TRYON 123.0 NC
KC4WHL HARRIMAN 136.5 TN
KF4OCK LORETTO 203.5 TN
447.9000 / 442.9000
KF4RLZ LAWRENCEVILLE 123.0 GA
WR4MG WARNER ROBINS GA
W4CMR IRVINE KY
WW4DC THOMASVILLE 88.5 NC
N4WT CHATT/HIXSON TN
W4CHM CLARKSVILLE 110.9 TN
KE4CES JACKSON 114.8 TN
W4MT NEWPORT NEWS 100.0 VA
447.9250 / 442.9250
WB4RL LITHIA SPRINGS 100.0 GA
K4AE LEXINGTON 146.2 NC
AC4RZ PELZER 162.2 SC
WD4OAR CLEVELAND/WOAKMT 100.0 TN
N5YKR LEXINGTON 123.0 TN
KB8QKM CHARLESTON 71.9 WV
447.9500 / 442.9500
N4ZRA ATHENS GA
W4MLU RALEIGH 94.8 NC
KB9EBA LENOIR CITY TN
AB4FU LYNCHBURG VA
W4VB NORFOLK 131.8 VA
447.9750 / 442.9750
WA4YNZ ATLANTA GA
AG4TY WAYNESBURG KY
KF4DAR KERNERSVILLE 107.2 NC
KB8KSP ABINGDON 100.0 VA
448.0000 / 443.0000
W4DXX BAINBRIDGE 100.0 GA
W4DRC CHATSWORTH GA
KE4ZRT DOUGLAS 141.3 GA
KT4GB BARDSTOWN KY
KD4DVI PADUCAH 179.9 KY
W4GOL GOLDSBORO 88.5 NC
KG4JIA 123.0 SC
KG4HIE BENNETTSVILLE 91.5 SC
WA4PNI FARRAGUT 141.3 TN
KW4LS LEBANON 100.0 TN
W4ZJM MEMPHIS *# TN
N4LXI HERNDON VA
KM4X WHITETOP MT 103.5 VA
N8HZ HUNTINGTON WV
448.0250 / 443.0250
W4CML ATLANTA 127.3 GA

N3EAY SAINT MARYS 2 GA
WA4RVB WRIGHTSVILLE 156.7 GA
KE4OOL LEXINGTON 123.0 KY
WB4IKY GIBSONVILLE 107.2 NC
N4UAG KNOXVILLE TN
KA8YEZ WHEELING 156.7 WV
448.0500 / 443.0500
N1IP SNELLVILLE GA
KQ1E SAURATOWN MTN 136.5 NC
KM4H GREENBACK 114.8 TN
N8FWL BECKLEY 123.0 WV
448.0750 / 443.0750
WA4EOC CANTON 107.2 GA
WX4EMA MACON 156.7 GA
N4JDW CLINTON 88.5 NC
WR4BEG SOPHIA/RANDLEMAN NC
K4TJY KNOXVILLE 100.0 TN
WC4EOC THOMPSONS STA 107.2 TN
448.1000 / 443.1000
N4KHQ DAHLONEGA 100 GA
N4WJS OWENSBORO 110.9 KY
W4RLH RALEIGH 100.0 NC
KE4QOX SAURATOWN MT 88.5 NC
KF4TNP BRICK CHURCH 167.9 TN
KA4JXT MEMPHIS TN
N8BOR DALE CITY VA
KN4YM POWHATAN VA
KE4QOX BECKLY/OAK HILL 107.2 WV
448.1250 / 443.1250
KG4PUW STOCKBRIDGE 100.0 GA
KU4ML FOSTER KY
WA4NNA RALEIGH NC
K4ECG CEASERS HEAD 123.0 SC
KT4OL CHATTANOOGA TN
KT4OL CHATTANOOGA TN
KA4JXT FISHERVILLE TN
KC4PRD GOODLETTSVILLE 107.2 TN
K4EZ MARION 103.5 VA
448.1500 / 443.1500
KF4XH BYRON GA
W4PME ROSWELL/BELL 100.0 GA
KD4PBC MIDDLESBORO 146.2 KY
W4HG SALISBURY 136.5 NC
KD4PBC GATLINBURG 146.2 TN
KD4PBC TRI-CITIES 146.2 TN
448.1750 / 443.1750
N4GIS CARTERSVILLE 100.0 GA
K4SWS EATONTON 179.9 GA
K4COV FLORENCE 131.8 KY
KD4HLH LAURENS 146.2 SC
KB4TEN COOKEVILLE 173.8 TN
KG4GCZ MT PLEASANT 107.2 TN
KG4NVR FORK MOUNTAIN 136.5 VA
K9VF TERRA ALTA 141.3 WV
448.2000 / 443.2000
KD4UTQ GRAY GA
KD4APP PINE LOG MT 103.5 GA
N4DBM #STANFIELD NC
KC4WDJ YOUNGSVILLE 88.5 NC
N4ECW COOKEVILLE 107.2 TN
W4WC GREENEVILLE 100.0 TN
W4BS MEMPHIS 107.2 TN
KB4YKV AMELIA VA
448.2250 / 443.2250
WA4DIW JONESBORO GA
KS4TO WADDY KY
W8EMX HUNTERSVILLE 110.9 NC
N4ZCM RALEIGH NC
W8LG BECKLY/BOLT WV
448.2500 / 443.2500
KC4JNN BISKEY MTN 100.0 GA
KJ4VF MOREHEAD 100.0 KY
N4JEX CHINA GROVE 136.5 NC
AI4JE VA 123.0 SC
W4EM CORDOVA TN
KG4HZN LYNCHBURG 100.0 TN
448.2750 / 443.2750
KC4KLW ROCKMART 179.9 GA
KF4TLA ASHEVILLE 103.5 NC
WA4WTX ROUGEMNT/RED MT 100.0 NC
KG4FZR DECATUR 141.3 TN
WA4AWI LEBANON 107.2 TN
KD8TC STONEWOOD 91.5 WV
448.3000 / 443.3000
WW4GA #BOGART GA
KA4ZTY LINDALE 127.3 GA
W4HBB #SAVANNAH GA
KB5DZJ WIGGINS 167.9 MS
KB4TOH COLUMBIA 131.8 NC
AI4M FOREST CITY 114.8 NC
KA7UEC COLLIERVILLE 107.2 TN
WA4KJH GATLBG/COVE MT 100.0 TN
K4IJ MARTINSVILLE 107.2 VA
WS8L CHARLESTON 123.0 WV
448.3250 / 443.3250
NA4JMD MOULTRIE 123.0 GA
WA4CMO FRANKFORT KY
KF4IXK KERNERSVILLE 131.8 NC
KA4P DECATURVILLE 131.8 TN
KF4PVQ MADISONVILLE 141.3 TN
K4EZ DISMAL PEAK 103.5 VA
448.3500 / 443.3500
N4YYD FT MT/CHATSWTH 71.9 GA
K4ULW LOUISVILLE SW KY
W5CJR PETAL MS
NA4JEX KANNAPOLIS 136.5 NC
W4IQQ GRNVLE/PARIS MT SC
WA4AWI DEASON 107.2 TN
K4GX ROGERSVILLE TN
N8LHL ROCKPORT 123.0 WV
KA1OKQ PETERBORO, NH 110.9 ZZ
448.3750 / 443.3750
KC4AQS JASPER 100.0 GA
WA4GC LOWELL 94.8 NC
W1IFL RALEIGH NC
KG4SFI GLADEVILLE 151.4 TN
KF4DYE SEYMOUR 156.7 TN
W4WQS WALDEN 118.8 TN
KI4UBL INDEPENDENCE 103.5 VA

KC8SDN RICHWOOD 123.0 WV
448.4000 / 443.4000
WB4GWA CONCORD 110.9 GA
N1IB CUMMING 107.2 GA
WR3U BRYSON CITY 151.4 NC
W4WAU TROY 146.2 NC
AD4DN WILMINGTON 88.5 NC
AC4WW AIKEN 107.2 SC
KF4AKV LAWRENCEBURG 100.0 TN
WA4QWW MEMPHIS TN
N8ITF MILLERSVILLE TN
WD4KZK SPOON MTN 107.2 VA
448.4250 / 443.4250
KD4GUO BRUNSWICK GA
AE4JO EMERSON 103.5 GA
KB4MDE JASPER GA
KD4RTR MILLARD KY
WA1YYN RES. TRIANGLE PK 156.7 NC
AG4TI CULLEOKA 91.5 TN
448.4500 / 443.4500
WC4RAV COBB COUNTY 103.7 GA
KB4VAK HIGH PT/LOOKT MT 77.0 GA
AE4NU COX'S CREEK 151.4 KY
KC5LCW GAUTIER 123.0 MS
N5WXD WEST POINT MS
KD4RAA SNOW CAMP 100.0 NC
N4VOZ STATESVILLE NC
AC4RZ HICKORY TAVERN 162.2 SC
KE4PJW #NASHVILLE 107.2 TN
KC4RBA LYNCHBURG 186.2 VA
448.4750 / 443.4750
W4EEE BOGART GA
WB4QQJ DALLAS 77.0 GA
KC4CJ BEAVERLICK 131.8 KY
KE4UIU CANTON 156.7 NC
W4UNC CHAPEL HILL 131.8 NC
WZ4SC FORT MILL 110.9 SC
W4BZU THOMPSONS STA 110.9 TN
KB8YRD RICHWOOD WV
KE4LRX HUNTSVILL, AL ZZ
448.5000 / 443.5000
WB4BQX MARIETTA GA
KI4HUS FAIRDEALING 118.8 KY
WD8EQC LOUISVILLE KY
KF4BRO MAYSVILLE 123.0 KY
WB4UBY META KY
W5SAR WAYNESBORO MS
N4YR SAURATOWN MTN 107.2 NC
N5CWH LEESVILLE 162.2 SC
KD4CWB KNOXVILLE 100.0 TN
KM4FI TYSONS CORNER VA
448.5250 / 443.5250
N4PQR KNOXVILLE 114.8 GA
KC4KLW ROME 179.9 GA
N8OXA BURLINGTON 131.8 KY
N4EUX LENOIR/CAJAH MT NC
KF4TNP COLUMBIA 162.2 TN
KG4WKL COOKEVILLE 91.5 TN
KC4MUJ SOUTH HILL 100.0 VA
448.5500 / 443.5500
KK4IN DACULA GA
NQ4AE GRIFFIN GA
N4HZX GRAEFENBURG KY
W5SAR WAYNESBORO MS
KC4XE WILKESBORO 94.8 NC
WB4LRD CHATTANOOGA TN
K4ORE CLARKSVILLE 110.9 TN
KG4NVX PULASKI 100.0 TN
KB8TGK HUNTINGTON 162.2 WV
448.5750 / 443.5750
KD4NTF CEDARTOWN 107.2 GA
KA4JJL COVINGTON 100.0 GA
WA4PXV AIR BELLOWS GAP 173.8 NC
KA6UHV COLLEGEDALE 131.8 TN
W4LYR LEBANON 100.0 TN
448.6000 / 443.6000
KA5WZY ATLANTA 146.7 GA
AC4DM NANCY 100.0 KY
K4EG BURLINGTON 123.0 NC
N4DWU MT MITCHELL 114.8 NC
WC4EOC GALLATIN 156.7 TN
KA4BNI PURYEAR 131.8 TN
KC8PFI KENOVA 162.2 WV
448.6250 / 443.6250
K4MDS GRAY 88.5 GA
KF4OYP JASPER 100.0 GA
KF4NTQ GEORGETOWN KY
AA5RZ JACKSON, EAST MS
W4EUS RES. TRIANGLE PK NC
KE4EAN COWPENS 136.5 SC
KA7UEC COLLIERVILLE 107.2 TN
AD4QG EVA TN
KC4MJN JAMESTOWN 100.0 TN
WZ8E BLUEFIELD 100.0 WV
448.6500 / 443.6500
W4CML ATLANTA 123.7 GA
N4WJS OWENSBORO 110.9 KY
W5NRU LAUREL 100.0 MS
AG4IH ANDREWS/ROBINSVL NC
KD4WAR BURNSVILLE NC
N4TVL THOMASVILLE 146.2 NC
W4RYR NOLENSVILLE TN
KG4NJA HAMPTON 173.8 VA
KA1OKQ CONCORD, NH 131.8 ZZ
448.6750 / 443.6750
N4GWO BARNESVILLE GA
K4WOC CALHOUN 100.0 GA
WA4FOB #MAGNOLIA 77.0 GA
N4TQP CLAYTON 146.2 NC
KD4FRP CROWDER'S MT NC
AD4LR PARIS TN
K4IBW SEVIERVILLE 100.0 TN
KS4KX ROANOKE/POOR MTN VA
448.7000 / 443.7000
W4TIY HIRAM 167.9 GA
KY4KY BROOKS 79.7 KY
K5PN HATTIESBURG 136.5 MS
N5WDG RIDGELAND 77.0 MS
KE4QOX KVILLE/H POINT 103.5 NC

WA4LBT LOCUST NC
N4JEH NASHVILLE 107.2 NC
KF4BB BRUNSWICK 107.2 TN
N4XW CENTERVILLE 123.0 TN
KB4OTK LAFOLLETTE TN
KB8UJG PRINCETON 123.0 WV
448.7250 / 443.7250
WB4AEG ADAIRSVILLE GA
KB2DZA CONYERS 77.0 GA
KE5LT PICAYUNE 179.9 MS
K4GWH GRAHAM 156.7 NC
KC4KPJ CLOVER 127.3 SC
W1ARN NASHVILLE 107.2 TN
KF4PVQ SWEETWATER TN
N8SNY WELCH WV
448.7500 / 443.7500
N0TH JASPER 103.5 GA
KK4WH WHITESBURG 107.2 KY
KC4ZTI GASTONIA/CRWDR NC
K4WWV ALAMO TN
WA4OHX HAMPTON 100.0 VA
W4DLW MARTINSVILLE 107.2 VA
448.7750 / 443.7750
N4YF SUGAR HILL 82.5 GA
KY4WC VERSAILLES KY
WB4SRV CLAREMONT 118.8 NC
KF4Y LAURENS 141.3 SC
KA4MHJ SPENCER 123.0 TN
448.8000 / 443.8000
N4NFP ATLANTA/MARIETTA 151.4 GA
K4MSU MURRAY 91.5 KY
N5IAT NATCHEZ MS
KC4QZL MORGANTON NC
W4HNX MT PLEASANT 123.0 SC
KD4CWB KNOXVILLE 100.0 TN
KG4NRC NASHVILLE 123.0 TN
WA1ZMS BEDFRD/APL ORCH 100.0 VA
W4POX PORTSMOUTH VA
448.8250 / 443.8250
W4VZB SOCIAL CIRCLE 123.0 GA
KR4MT PAINTSVILLE 127.3 KY
N5ZNS GLOSTER MS
WT5MW GARNER 114.8 NC
W4DBM #LURINBURG NC
KD4ADL MOORESVILLE 110.9 NC
KE4OVN JACKSON 107.2 TN
KC4KRM SHELBYVILLE TN
KF4RMT MARTINSVILLE 107.2 VA
WB4KQZ PETERSBURG VA
448.8500 / 443.8500
K4PLM #WALESKA 192.8 GA
WA4US WILMINGTON NC
W4BFT BEAUFORT 123.0 SC
W4ULM FRANKLIN TN
KE4OVN LANEVIEW 107.2 TN
KQ4I DANVILLE VA
KB8TGK HUNTINGTON/CHARL 162.2 WV
448.8625 / 443.8625
W4WXS GASTONIA NC
448.8750 / 443.8750
W4PX CUMMING GA
N5EKR ELLISVILLE 136.5 MS
KC4KPW PINEY KNOB 103.5 NC
W0AU CROSSLINE 88.5 TN
WC4EOC KIRKLAND 107.2 TN
KD4KPV MCKENZIE TN
W4DUM WILLIS VA
W8SP FAIRMONT 103.5 WV
448.9000 / 443.9000
K4RHJ FLOWERY BRANCH 131.8 GA
KC4KZT DAVID 167.9 KY
KJ5CO CORINTH 123.0 MS
W4UA HIGH POINT NC
W4GWD GREENWOOD 107.2 SC
N4AFB CHATTANOOGA TN
W4KOC WHITE HOUSE 107.2 TN
KC8CNL HINTON 100.0 WV
448.9250 / 443.9250
KQ4EA MONROE 123.0 GA
W4BAB RINGGOLD GA
KB4CTS CARTHAGE 107.2 NC
N4PYI DRIPPING SPRING 162.2 TN
KE4KNZ MCEWEN 107.2 TN
K4DHT MOUNTAIN CITY 103.5 TN
KF4AGO SOUTH BOSTON VA
448.9500 / 443.9500
KB3KHP BALL GROUND 131.8 GA
W4LJM CANE VALLEY KY
WG4UQ EARLINGTON 179.9 KY
KD4OWV CHARLOTTE NC
WA4US WILMINGTON NC
N4HAP ARNOLD AFB 107.2 TN
KF4AKV COLLINWOOD 100.0 TN
W4EE MEMPHIS TN
N8IKT HAMLIN 123.0 WV
448.9750 / 443.9750
W4HHH ELLIJAY 100.0 GA
KB4NPO REX GA
K4TDO HAZARD KY
N4KWT LOUISVILLE 100.0 KY
WB4JF REIDSVILLE NC
KA5HP DILLON/PEE DEE 123.0 SC
W4DE LIBERTY 103.5 SC
WR3S LAVERGNE TN
KA4WJS ROCKWOOD TN
N8MIN WESTON 123.0 WV
449.0000 / 444.0000
WB4DQX LAWRENCEVILLE 127.3 GA
WD4AFY SAVANNAH GA
AD4RT IRVINE KY
K9OWU PADUCAH 179.9 KY
W5PFR CLINTON 100.0 MS
K4JEQ HICKORY NC
W4HAJ SELMA 100.0 NC
KD4KTO STACY 131.8 NC
W4ULH FLORENCE SC
WD4BKY GALLATIN TN
KD4CWB KNOXVILLE 100.0 TN
W4CAR CHESAPEAKE 162.2 VA

SERA REPEATER INDEX LISTINGS BY FREQUENCY - Continues

KC8IT	MULLENS	100.0	WV
449.0250 / 444.0250			
W4CML	LAWRENCEVILLE	127.3	GA
AE4PO	WAYCROSS	141.3	GA
KI4WXS	CHARLOTTE		NC
WX4NC	SMITHFIELD	100.0	NC
WC4EOC	FRANKLIN	110.9	TN
K4RDK	MEMPHIS		TN
K4EZ	ABINGDON	103.5	VA
449.0500 / 444.0500			
N4NEQ	ATLANTA/MARIETTA	151.4	GA
KE4NLL	SALYERSVILLE	127.3	KY
KB4PTJ	WILLIAMSBURG	100.0	KY
N4JDW	WILMINGTON	88.5	NC
KQ1E	LAKE WYLIE	136.5	SC
K4CRS	GOODSPRING		TN
N4PYI	NASHVILLE	107.2	TN
K4EZ	HILLSVILLE	103.5	VA
KB4OLM	STUARTS DRAFT		VA
449.0750 / 444.0750			
W4FWD	CARROLLTON	131.8	GA
KB8SBN	INDEPENDENCE	110.9	KY
KD4BOH	ROCKPORT	77.0	KY
K4CCR	ANDSN MT/DENVER	88.5	NC
N4JDW	BURGAW	88.5	NC
KC4SCO	MORRISVILLE	100.0	NC
KF4TNP	MANCHESTER	127.3	TN
KC4PDQ	MARYVILLE	100.0	TN
KF4ATY	MEMPHIS	107.2	TN
KG4UHH	NUNNELY		TN
WA4MJM	PIPERTON	107.2	TN
KD4TBC	GRETNA/SMITH MT	123.0	VA
K8WRF	HURRICANE		WV
KC8FZH	MOUNDSVILLE		WV
449.1000 / 444.1000			
WR4CW	ATLANTA/GLENRI	100.0	GA
W4WSM	BOWLING GREEN		KY
N4UL	LOUISVILLE	173.8	KY
KB5BRZ	MERIDIAN	131.8	MS
WR4AGC	DURHAM		NC
W4PAX	LANCASTER	192.8	SC
W4AM	CHATTANOOGA		TN
WN8VIX	COLUMBIA	123.0	TN
KE4FH	JOHNSON CITY	103.5	TN
KA4JXT	MEMPHIS		TN
WA4LOY	FANCY GAP	77.0	VA
KE4CKJ	STAUNTON/EL KNOB	131.8	VA
KB4ZIN	WILLIAMSBURG		VA
N8ILO	PARKERSBURG (OH)		WV
449.1250 / 444.1250			
AF4PX	KINGSTON		GA
KB8QLC	LEXINGTON	88.5	KY
N4HAJ	KORNEGAY	88.5	NC
KI4M	MARION	118.8	NC
WB4GUG	MCLEANSVILLE		NC
KC4ECD	LAFAYETTE	107.2	TN
KA4JXT	MEMPHIS		TN
W4CMH	SOUTH HILL		VA
N8LVE	BECKLEY		WV
N8RCG	KEYSER	103.5	WV
449.1500 / 444.1500			
W4PME	ATLANTA	100.0	GA
WB4IVB	MIDDLESBORO	100.0	KY
WD5BJT	GULFPORT	77.0	MS
WB5YCR	NEW ALBANY		MS
K4JDR	CLAYTON	100.0	NC
AG4EI	GASTONIA/CRWDR	141.3	NC
W4GL	SUMTER	123.0	SC
KE4LQY	CHATTANOOGA		TN
AF4TZ	NASHVILLE	107.2	TN
WB4MJF	ARLINGTON		VA
KI4ZR	LEXNGTN/ROCK MT.		VA
KA1OKQ	PEMBROKE, NH		ZZ
449.1750 / 444.1750			
KE4PVE	COVINGTON	100.0	GA
KC4COV	COVINGTON	131.8	KY
N4DBM	TROY	77.0	NC
N4ILM	WILMINGTON	88.5	NC
KF4L	CLARKSVILLE	123.0	TN
KN4QB	KNOXVILLE	203.5	TN
W4EM	MEMPHIS	107.2	TN
K4IJ	ROANOKE/POOR MTN	103.5	VA
N8FMD	CLARKSBURG	103.5	WV
449.2000 / 444.2000			
KF4HQV	LAWRENCEVILLE	100.0	GA
KD4RTR	PIKEVILLE		KY
WB4YNF	AHOSKIE	131.8	NC
KE4QEA	KING	107.2	NC
WA4US	WILMINGTON		NC
N7GZT	LEXINGTON	136.6	SC
N4AFB	CHATTANOOGA		TN
K4MFD	GREENEVILLE	173.8	TN
N4ARK	NASHVILLE		TN
KD4KWP	CHESTER	107.2	VA
W8FES	FLATWOODS		WV
K1HG	NAVARRE, FL		ZZ
449.2250 / 444.2250			
KE4SJO	WOODSTOCK		GA
KF4RBD	RINEYVILLE	151.4	KY
KD4ADL	DALLAS	110.9	NC
K4GWH	GREENSBORO	146.2	NC
KB4CTS	NASHVILLE	107.2	NC
W4NCS	KNOXVILLE	100.0	TN
N4ARK	NASHVILLE	114.8	TN
WV8AR	RED HOUSE	123.0	WV
449.2500 / 444.2500			
W4BOC	DECATUR		GA
KF4DC	GLASGOW/CVCTY		KY
KK4WH	WHITESBURG	107.2	KY
KC4WDI	BUNN	88.5	NC
WA4KNI	HENDSVL/BERWLW		NC
K4SER	WILLIAMSTON	131.8	NC
WA4PAJ	BARTLETT		TN
WQ4E	GREENBRIER		TN
KI4RRI	LENIOR CITY	114.8	TN
W4TFZ	CHARLOTTESVILLE	151.4	VA
AB8DY	BOLT	151.4	WV
N8ZAR	BUCKHANNON		WV
449.2750 / 444.2750			
N4CHC	BUCHANAN		GA
K4JLG	CORNELIA	100.0	GA
W4OCL	GRAY	141.3	GA
KF4IFC	CORBIN	79.7	KY
KU4MJ	DAWSON SPRINGS		KY
WV5D	SOSO	136.5	MS
NC4BJ	PINEVIEW	100.0	NC
W4NC	WINSTON-SALEM	100.0	NC
W4GZX	CLEVELAND		TN
W4RYR	LEBANON		TN
W4RDF	PRINCE GEORGE	103.5	VA
K4IJ	ROANOKE	103.5	VA
449.3000 / 444.3000			
K4GZX	ATHENS/CRAWFORD	127.3	GA
KC4YNY	HOGANSVILLE		GA
KY4NDN	LOUISVILLE	141.3	KY
W5GWD	BYHALIA	110.9	MS
KC5RC	HEIDELBERG	100.0	MS
KI4VNG	CARY		NC
WA4VTX	ELIZABETH CITY	131.8	NC
W4YSB	JEFFERSON	103.5	NC
W4ZO	MONROE	100.0	NC
N4MNH	CHARLESTON		SC
WB4GBI	KNOXVILLE		TN
WA4BZU	NASHVILLE	107.2	TN
K4BW	ACCOMACK	156.7	VA
KF4LWJ	FALLSCHURCH		VA
KI4ZR	LEXINGTON		VA
W4XE	HUNTSVILLE, AL		ZZ
449.3250 / 444.3250			
KD4RBG	MARIETTA	79.7	GA
KR4MT	WATERGAP	127.3	KY
KF4AUF	HOLLY SPRINGS	100.0	NC
W4NYR	SHELBY		NC
WA4BZU	CLARKSVILLE	107.2	TN
N4KFI	KNOXVILLE		TN
K4EZ	ROANOKE	103.5	VA
KA8ZXP	GLENVILLE		WV
449.3500 / 444.3500			
NA4MB	ALPHARETTA		GA
WR4SG	VALDOSTA	141.3	GA
K4CO	EDGEWOOD	123.0	KY
W5LAF	OXFORD	107.2	MS
K4KAY	CHARLOTTE	118.8	NC
WB4IKY	GIBSONVILLE	107.2	NC
KR4LO	GRANTSBORO		NC
W4IAR	HILTON HEAD	123.0	SC
W4LKZ	GALLATIN	114.8	TN
KD4CLA	MARYVILLE	88.5	TN
N4CH	BEDFORD		VA
WB8YST	CHARLESTON	107.2	WV
449.3750 / 444.3750			
KB4IZF	JASPER	103.5	GA
KY4LAW	LAWRENCEBURG		KY
KD4DAR	PIKEVILLE		KY
KB5HAV	PEARL	88.5	MS
K4KSS	FRANKLIN	131.8	NC
KB4WGA	HENDERSON	100.0	NC
KC4FM	HICKORY	107.2	NC
KB4YTM	HUNTINGDON		TN
KR4BT	SPARTA	123.0	TN
K4IJ	CLIFTON FORGE	103.5	VA
444.9000 / 444.4000			
K4TDO	HINDMAN		KY
449.4000 / 444.4000			
WB4HJG	LULA	71.9	GA
WB4ULJ	PINE MTN		GA
AC4VV	SHEPHERDSVILLE	79.7	KY
KC4COV	WITHAMSVILLE	131.8	KY
K4DHT	BANNER ELK	103.5	NC
K4MN	FAYETTEVILLE	100HZ	NC
K2JLB	SUMTER	123.0	SC
K4EAJ	JOYNER	82.5	TN
WB4KOG	MEMPHIS		TN
N4PYI	MT JULIET		TN
N8HON	MADISON		VA
W4BBR	VIRGINIA BEACH		VA
KC8IT	ALDERSON	100.0	WV
N8HON	MADISON, VA		ZZ
449.4250 / 444.4250			
K4PE	HELEN	127.3	GA
W4LAW	SUMMERVILLE	100.0	GA
WA4ZKO	DRY RIDGE - WEST	107.2	KY
N4GER	MORGANTOWN	103.5	KY
N4HAJ	FOUNTAIN	88.5	NC
NC4UC	MONROE	94.8	NC
N2BR	ALGOOD	91.5	TN
KC4NNN	KNOXVILLE		TN
WA4ISI	ALTAVISTA	100.0	VA
KB8TJH	SHIRLEY		WV
449.4500 / 444.4500			
W4DOC	ATLANTA	146.2	GA
KO4OT	SIMPSONVILLE	100.0	KY
KD5AHI	ABERDEEN	210.7	MS
KB5LCL	JACKSON	141.3	MS
W4CQ	CHARLOTTE		NC
WR4AGC	HILLSBOROUGH	100.0	NC
N4DTR	WAYNESVILLE		NC
WA4US	WILMINGTON		NC
W4CAT	GALLATIN	107.2	TN
WJ9J	HIXSON/CHATT		TN
K4HR	STAFFORD		VA
W8MOP	BLFD-WINDMILLGAP	123.0	WV
449.4750 / 444.4750			
N4CLA	SWEAT MT/MARIETT		GA
N4GER	MAMMOTH CAVE	103.5	KY
AD4BI	PIKEVILLE		KY
KB4CTS	CARY	107.2	NC
KD4DNY	SUMMEFIELD	88.5	NC
WT8R	NEWBERN	107.2	TN
K4ARO	SEYMOUR	88.5	TN
N4ZKR	SUMMITVILLE	107.2	TN
K4IJ	DALEVILLE	103.5	VA
W4VB	NORFOLK	127.3	VA
K8VE	BUCKHANNON	146.2	WV
449.5000 / 444.5000			
W4MM	ALBANY		GA
KD4GPI	ATLANTA	110.9	GA
KK4BSA	CLAYTON		GA
N4BZJ	DALTON	141.3	GA
W4DOC	STONE MOUNTAIN		GA
KD4GMH	MANCHESTER		KY
W5LRG	MERIDIAN	107.2	MS
W4PAR	LEXINGTON		NC
N4JEH	TARBORO	100.0	NC
K4NOC	BISHOPVILLE	123.0	SC
KE4CCB	BLUFF CITY	77.0	TN
AC4RS	CLARKSVILLE	123.0	TN
K4DAV	COOKEVILLE		TN
N4WAH	MEMPHIS		TN
K4CQ	LYNCHBRG/TOB MT	136.5	VA
AB8DY	CROSS LANES	151.4	WV
449.5250 / 444.5250			
N4YAV	GRAYSVILLE	131.8	GA
W4GR	SNELLVILLE	82.5	GA
KJ4VF	GRETHEL		KY
WD4GPO	PARIS	100.0	KY
N5NNI	NEW HEBRON		MS
W4DCA	DOBSON	100.0	NC
W4RNC	RALEIGH	82.5	NC
K4WBT	WAXHAW	94.8	NC
KI4BXI	BROWNSVILLE	107.2	TN
KB4REC	KNOXVILLE	100.0	TN
WA4BGK	NASHVILLE	107.2	TN
WB8YST	BECKLEY/OAK HILL	110.9	WV
449.5500 / 444.5500			
WB4JEH	CONYERS	151.4	GA
KC4DUU	LEXINGTON		KY
KI4JXN	OWENSBORO	103.5	KY
K4JDR	COATS	100.0	NC
N4GAS	GASTONIA/SPCR MT		NC
KA4BQM	ROANOKE RAPIDS	192.8	NC
KG4BZN	WALTERBORO	123.0	SC
KK4TD	COOKEVILLE	107.2	TN
WF4Q	JACKSON	114.8	TN
WA4PCD	NASHVILLE		TN
K4AF	ARLINGTON		VA
KB4WTP	COPPER RIDGE	103.5	VA
W4QR	HAMPTON	167.9	VA
K4CQ	WINTERGREEN	136.5	VA
449.5750 / 444.5750			
W4SCR	DOUGLASVILLE	88.5	GA
N4MVY	PHELPS		KY
W4BAD	DURHAM	88.5	NC
N4HAJ	KINSTON	88.5	NC
N4DBM	#LINVILLE		NC
KI4CCZ	CALHOUN FALLS	103.5	SC
W4BBB	KNOXVILLE/RACK	100.0	TN
WA4WCK	NASHVILLE		TN
K4IJ	ROANOKE	103.5	VA
W8MSD	WHEELING	156.7	WV
449.6000 / 444.6000			
W6IZT	BLAIRSVILLE	100.0	GA
W4PSZ	FAYETTEVILLE	77.0	GA
WA4NKL	QUITMAN	127.3	GA
KD4DZE	BRUSHY FORK		KY
N4NMC	LOUISVILLE	151.4	KY
KC4FIE	MADISONVILLE		KY
W4SJH	SPRINGFIELD		KY
KB5CO	JACKSON	100.0	MS
W4BFB	CHARLOTTE	100.0	NC
NO4EL	OXFORD		NC
KT4YW	NO. CHARLESTON		SC
WA4PPL	COOKEVILLE	107.2	TN
KG4GVX	MORRISTOWN	100.0	TN
WA4AUX	PROSPECT	118.8	TN
N4YET	HARRISONBURG		VA
449.6250 / 444.6250			
K4EDN	BONAIRE	82.5	GA
W4CBA	CUMMING	123.0	GA
W4COJ	KINGSLAND	118.8	GA
W1BPP	MOULTRIE	123.0	GA
KB4QFL	HAWESVILLE		KY
KE4ISW	RICHMOND	192.8	KY
AB5MU	NETTLETON	192.8	MS
N5OCF	RICHTON		MS
KE4TZN	GREENVILLE	131.8	NC
KF4OVA	KERNERSVILLE	107.2	NC
WB4DVN	LUMBERTON	88.5	NC
WD4EOG	CLEMSON UNIV.	156.7	SC
WT4E	COLLIERVILLE	107.2	TN
KD4TUD	JEFFERSON CITY		TN
WA4TOA	NASHVILLE	107.2	TN
WZ8E	BLUEFIELD		VA
W4HCH	SOUTH BOSTON		VA
449.6500 / 444.6500			
KC4TVY	MCINTYRE	77.0	GA
N4IBW	SMYRNA		GA
KY4KEN	CERULEAN	179.9	KY
N5NBG	HORN LAKE		MS
WB4FUR	STENNIS SPC CEN		MS
NE4J	MIDDLESEX	179.9	NC
KJ4HF	SALISBURY	88.5	NC
WA4US	WILMINGTON		NC
N4UHF	LAKE MURRAY		SC
WB4NKL	GREENEVILLE	100.0	TN
W4CAT	SHRT MT/MURFREB	107.2	TN
WD4BSB	CHRISTIANSBURG	107.2	VA
W4FEG	RICHMND/CHLTVL		VA
449.6750 / 444.6750			
KC4CBQ	HIAWASSEE	186.2	GA
KN4YZ	TYRONE/PTC	77.0	GA
KF4AWA	SALVISA	203.5	KY
N5PS	GREENVILLE	100.0	MS
W4WBT	CHARLOTTE		NC
N4HAJ	HUBERT	88.5	NC
KD4RAA	RALEIGH	100.0	NC
W4GS	MYR BCH/CONWAY	85.4	SC
WA4PCD	NASHVILLE		TN
WD4MIZ	NORFOLK	107.2	VA
K4WCH	PEARISBURG	103.5	VA
449.7000 / 444.7000			
WD4LUQ	DALLAS	77.0	GA
KI4CCZ	ELBERTON	118.8	GA
WA4DDI	MACON	103.5	GA
KF4BJM	VALDOSTA	141.3	GA
WB4JM	BOWLING GREEN	136.5	KY
AD5IT	GRENADA	107.2	MS
NC5Y	JACKSON		MS
W5OBM	OLIVE BRANCH	107.2	MS
KD4BGD	LUMBERTON	114.8	NC
N4JEH	ROCKY MOUNT	107.2	NC
AE4GA	STATESVILLE	94.8	NC
K4RCC	SYLVA	131.8	NC
N4XW	CENTERVILLE	107.2	TN
KF4VDX	MARYVILLE	127.3	TN
N4ZKR	PALMER	107.2	TN
K4AU	DANVILE/WHT OAK	107.2	VA
N4WWB	GATE CITY		VA
WB8CQV	HERNSHAW	203.5	WV
W8MWA	MORGANTOWN	103.5	WV
449.7250 / 444.7250			
AG4PR	DALLAS	123.0	GA
KD4AOZ	WATKINSVILLE	123.0	GA
KY4K	HENDERSON	82.5	KY
KE4ISR	LEXINGTON		KY
W4ZCD	HICKORY FLAT	179.9	MS
N4DBM	#BLADENBORO		NC
N4HAJ	GREENVILLE	100.0	NC
KD4MMP	WINSTON-SALEM	107.2	NC
W4HRS	CHARLESTON	123.0	SC
KC4KPJ	ROCK HILL	127.3	SC
WA4AKM	FRANKLIN	107.2	TN
WB0TMC	JACKSON	107.2	TN
N4CKB	SEVIERVILLE	146.2	TN
KF8FO	LEWISBURG	103.5	WV
449.7500 / 444.7500			
KC4ELV	CONYERS	162.2	GA
N4ZRF	LAKEMONT		GA
KC8ERN	#ASHLAND	88.5	KY
KE4AIF	HOPKINSVILLE	103.5	KY
WB9SHH	MONTICELLO		KY
KE5PXE	BAY ST LOUIS	179.9	MS
KD5GVU	STARKVILLE		MS
WB4YNF	AHOSKIE	131.8	NC
K4GNC	GASTONIA	162.2	NC
KG4AQH	GREELEYVILLE	127.3	SC
WD2E	GREENEVILLE	192.8	TN
K4TC	HENDERSON	100.0	TN
N4PYI	MT JULIET	156.7	TN
WD8LNB	GRAFTON	118.8	WV
449.7750 / 444.7750			
N4NEQ	ATLANTA/MARIETTA	151.4	GA
N4MXC	COCHRAN		GA
N4IWZ	ALLEN	123.0	KY
KC4UPE	NICHOLASVILLE	167.9	KY
K5IJX	HATTIESBURG	136.5	MS
N5PS	SATARIA	107.2	MS
K4JDR	CARY	100.0	NC
KD4ADL	CONCORD	110.9	NC
N4PLY	WILMINGTON	131.8	NC
W4HRS	CHARLESTON	123.0	SC
WA4AKM	GALLATIN	107.2	TN
KF4VDX	MARYVILLE	100.0	TN
W5KUB	MEMPHIS	107.2	TN
WD4KZK	SLINGS GAP	107.2	VA
KF4UCI	WAYNESBORO	151.4	VA
449.8000 / 444.8000			
WA4ASI	COVINGTON	88.5	GA
W4BEJ	ELIZABETHTOWN		KY
WB4PMQ	GREENVILLE	131.8	NC
KF4LUC	HICKORY	94.8	NC
K4YEC	REIDSVILLE	107.2	NC
KE4RAP	NORTH AUGUSTA		SC
KB4RRC	PALMETTO	210.7	SC
K0JXI	MEMPHIS		TN
KD4LP	#MORRISTOWN		TN
N4PYI	NASHVILLE	110.9	TN
KB4MIC	OILVILLE	203.5	VA
WV8B	BECKLEY/OAK HILL	100.0	WV
W8CUL	MORGANTOWN		WV
449.8250 / 444.8250			
W4DOC	ATLANTA	146.2	GA
KC4UPE	BEATTYVILLE	192.8	KY
KC4VXR	SALEM	100.0	KY
KB5DSN	AMORY		MS
K5RKN	BRANDON		MS
KD4ADL	MINT HILL	110.9	NC
KF4UY	MT AIRY/FSH PK	100.0	NC
N4HAJ	NEWPORT	88.5	NC
K4GWH	RALEIGH	146.2	NC
K4ILT	HOLLY HILL	103.5	SC
KE4FGW	MARYVILLE	100.0	TN
K5FE	MEMPHIS	107.2	TN
N4PYI	SMITHVILLE	107.2	TN
WT4FP	FRANKLIN	131.8	VA
WA4ZBP	STAUNTON	131.8	VA
448.8500 / 444.8500			
W4HRS	WALTERSBORO	123.0	SC
449.8500 / 444.8500			
K4SSP	CHATSWORTH		GA
N4YXL	GREENSBORO	103.5	GA
KG4OGC	HINESVILLE		GA
N4GER	HORSECAVE	103.5	KY
AA4NI	NEBO		KY
AB5DU	INDIANOLA	136.5	MS
KC5LXF	PINOLA		MS
KI4GMA	CANTON	100.0	NC
W4CQ	CHARLOTTE		NC
WN4Z	ROCKY MOUNT	131.8	NC
N4ILM	WILMINGTON	88.5	NC
WB4NNX	HOHENWALD	100.0	TN
WD4MWQ	MCMINNVILLE		TN
K7AG	MEMPHIS	107.2	TN
KF4VDF	POUND	103.5	VA
AB4SF	RICHMOND		VA
WD4KZK	ROANOKE/SUGARLOA	107.2	VA
N4KOU	VIENNA		VA
N8RLR	ELKINS	162.2	WV
WB8ZER	HUNTINGTON/CHAS	131.8	WV
449.8750 / 444.8750			
KE4UAS	MCDONOUGH	100.0	GA
KE4RJI	TIFTON		GA
KC4UPE	SALVISA	167.9	KY
W5WQ	MCCOMB	100.0	MS
K4RCC	CULLOWHEE	131.8	NC
KD4RAA	WENDELL	100.0	NC

SERA REPEATER INDEX LISTINGS BY FREQUENCY - Concludes

WB4U WINGATE 127.3 NC
N4WT CHAT/MNTLAKE MT 156.7 TN
WA4AKM NASHVILLE 107.2 TN
KF4RMT BASSETT 107.2 VA
KB4WTP BIG A MTN VA
W8CAL ST. JOSEPH 123.0 WV

449.8875 / 444.8875
AK4EG BURLINGTON NC

449.9000 / 444.9000
N4BBQ DAHLONEGA 100.0 GA
W4QK EVANS GA
WB4IVB CORBIN 100.0 KY
W4YWH HIGHLAND HEIGHTS 123.0 KY
KY4SP HUDSON 179.9 KY
K5RKN BRANDON 100.0 MS
W4EWN NEW BERN 100.0 NC
W4EJ WILSON 179.9 NC
KU4ZS GAFFNEY 123.0 SC
NE4SC MYR BEACH/AYNOR 123.0 SC
W4YI CHATT/EAST RIDGE 88.5 TN
K4WYV GATLINBURG 88.5 TN
W4LYR WATERTOWN 100.0 TN
WA4CQK FANCY GAP 100.0 VA
K4SRM PETERSBURG VA
W4IY WOODBRIDGE VA
N8SCS BELINGTON 141.3 WV

449.9250 / 444.9250
WA4NNO ATLANTA GA
WB4NFG #IRWINTON 77.0 GA
N4PJR JESUP 141.3 GA
KF4BI SYCAMORE 141.3 GA
KY4X GLASGOW KY
KO4LI OLIVE HILL KY
KC5ULN COLUMBUS 100.0 MS
N5PYQ HERNANDO 107.2 MS
WB5TTE VICKSBURG MS
KB4WGA DURHAM 94.8 NC
K4OBX HATTERAS ISLAND 131.8 NC
KD4ADL PINEVILLE 110.9 NC
N4NTO TARBORO 118.8 NC
AC4RZ EASLEY/SAS MTN 103.5 SC
NE4SC GEORGETOWN 123.0 SC
WA4AKM COLUMBIA 107.2 TN
N4VIH DOVER TN
KD4TZD KNOXVILLE TN
KD4FWS FANCY GAP 100.0 VA
WB8BQN ROANOKE/TINKER M 107.2 VA

449.9500 / 444.9500
KE4VCV CEDARTOWN 107.2 GA
W4TL CLERMONT 131.8 GA
WR4MG PERRY GA
N4DUE LEXINGTON KY
WB5YGI PHILADELPHIA MS
N5VGK TUPELO 192.8 MS
WA1WXL CHARLOTTE 136.5 NC
KF4DWV GREENSBORO 100.0 NC
KF4HFQ ROLESVILLE 88.5 NC
W4DV AUGUSTA 162.2 SC
KD4PBC CHARLESTON 103.5 SC
N4PJX CLARKSVILLE 100.0 TN
W4EYJ CROSSVILLE 118.8 TN

K4GX GREENEVILLE TN
WB4NNE MEMPHIS TN
WW4GW BUCKINGHAM 110.9 VA
WA4KXV VIRGINIA BEACH VA
WB8CQV SO. CHARLESTON 203.5 WV

449.9750 / 444.9750
WA4YNZ ATLANTA GA
K4TVE BRUNSWICK GA
WA4WHO CEDAR GROVE 77.0 GA
W4MAZ COCHRAN 77.0 GA
KC4QK ASHLAND 107.2 KY
WB4CWF NICHOLASVILLE KY
KC5PIA LAUREL 136.5 MS
N5PS O'REILLY 100.0 MS
KE5IPO TISHOMINGO 203.5 MS
N4JEH CASTALIA 107.2 NC
W4YMI NEWPORT CCARS NC
N4DWP POLKVILLE NC
KE4QAP SOPHIA 100.0 NC
NE4SC MYRTLE BEACH 123.0 SC
AD4U ORANGEBURG SC
KO4E MORRISTOWN TN
WA4AKM NASHVILLE 107.2 TN
N4AZJ PEARISBURG 103.5 VA
W4VCU RICHMOND 74.4 VA
N8EKT WHEELING WV

441.7250 / 446.7250
KE4QOX BECKLEY/OAK HILL WV

442.0250 / 447.0250
KA3RQR TYSONS CORNER VA

442.4250 / 447.4250
WB4UNB FALLS CHURCH VA

442.4750 / 447.4750
WB2KPH BERRYVILLE VA

442.7250 / 447.7250
N1TXI HIGHKNOB VA

442.7750 / 447.7750
WA3KOK BULL RUN MT VA

443.4750 / 448.4750
KG4SCP KING GEORGE 79.7 VA

443.6250 / 448.6250
KD4DSX ARLINGTON VA

443.7750 / 448.7750
W4RKC WINCHESTER 146.2 VA
W4RKC WINCHESTER VA

443.8250 / 448.8250
KO4CI #ASHBURN VA

444.0250 / 449.0250
N3AUY HAYMARKET VA

444.1750 / 449.1750
WA4RS SILER VA

444.2250 / 449.2250
N4MKH FRONT ROYAL VA

444.2500 / 449.2500
KK4BQ BARNWELL 156.7 SC

444.3250 / 449.3250
W8HNT ARLINGTON VA

444.7250 / 449.7250
WD4KHP LORTON VA

444.7750 / 449.7750
WD4KHP FAIRFAX VA

444.8250 / 449.8250
WD4KHP BELL KNOB VA

444.9250 / 449.9250
WA4TSC BLUEMONT VA
WA4TSC BLUEMONT VA

439.2500 / 911.2500
KA5NOJ GAUTIER MS

426.2500 / 923.2500
K4CQ LYNCHBURG VA

439.2500 / 923.2500
KY4ATV #LEXINGTON KY

900 MHZ

907.4000 / 919.4000
KA4DCS CULPEPER VA

907.5000 / 919.5000
WD4KZK ROANOKE/POOR MT 100.0 VA
K6LEW TYSONS CORNER VA

907.6000 / 919.6000
WA4CCF ALEXANDRIA VA

907.8000 / 919.8000
KA4DCS WOODBRIDGE VA

908.5000 / 920.5000
KF4TNP LEWISBURG TN

908.8000 / 920.8000
KO4E MORRISTOWN TN

909.0000 / 921.0000
K4CQ LYNCHBRG/TOB MT 100.0 VA

909.1000 / 921.1000
WA1ZMS BEDFRD/APL ORCH 100.0 VA

910.2500 / 923.0000
WA4VHP #SAVANNAH GA
K4ZGA NASHVILLE TN

902.4875 / 927.4875
WR4SG VALDOSTA 141.3 GA
N4JNE FANCY GAP 100.0 VA

902.5125 / 927.5125
KD4GPI ATLANTA GA
KE4PAB VIRGINIA 100.0 SC
KD4PBC GREENEVILLE 100.0 TN
KE4NYV POOR MTN 100.0 VA

902.5250 / 927.5250
N8EKA DAHLONEGA 100.0 GA
W9RG FLAT TOP 100.0 WV

902.5370 / 927.5370
W4BIW HOSCHTON 100.0 GA
WB4EPG COLLIERVILLE 162.2 TN

902.5375 / 927.5375
WB4EPG COLLIERVILLE 162.2 TN
K4GWC PEARISBURG 100.0 VA

902.5500 / 927.5500
WX4NET LAWRENCEVILLE 100.0 GA
WA4TOG BEAR WALLOW 131.8 NC

902.5750 / 927.5750
N4YCI MARIETTA 100.0 GA

902.6000 / 927.6000
WD4KZK SLINGS GAP 107.2 VA

902.6125 / 927.6125
KD4DKW CHATSWORTH GA
K4KAY CHARLOTTE 118.8 NC

902.6250 / 927.6250
N4GJF BUFORD GA

902.6500 / 927.6500
K5TEX MILTON GA

902.6625 / 927.6625
K4JPC LILBURN 100.0 GA
N4DTR WAYNESVILLE 131.8 NC

902.6875 / 927.6875
W4FRT DUMMING GA

902.7125 / 927.7125
KG4LMT STONE MOUNTAIN 223.0 GA

902.7250 / 927.7250
KA4MKG LEXINGTON DCS75 KY
KE4QOX BECKLEY/OAK HILL 123.0 WV

902.9875 / 927.9875
KN5S ELIZABETHTON 103.5 TN

1270 MHZ

1253.2500 / 421.2500
N4VDE PICKINS/CARSHEAD 123.0 SC

1265.0000 / 421.2500
N4BZJ DALTON ATV GA

1253.0000 / 427.2500
N4NEQ ATLANTA/MARIETTA GA

1280.0000 /1250.0000
WA4MWC GREENVILLE SC

1270.5500 /1282.5500
WD4STR LAWRENCEVILLE GA

1270.6000 /1282.6000
W4DOC STONE MOUNTAIN GA

1270.7000 /1282.7000
WX4GFB STONE MOUNTAIN GA

1271.1000 /1283.1000
WA1ZMS BEDFRD/APL ORCH 100.0 VA

1272.4000 /1284.4000
NA4MB ALPHARETTA GA
AK4EG BURLINGTON NC
WA4AKM NASHVILLE TN

1272.6000 /1284.6000
W4BBR VIRGINIA BEACH VA

1273.3000 /1285.3000
KF4TNP LEWISBURG TN

1274.5000 /1286.5000
KB4ZOE SMITHVILLE TN

1271.0200 /1291.0200
N4CH ROANOKE/POOR MT VA

1272.0000 /1292.0000
KB4KIN ATLANTA GA
N4HKS MEMPHIS TN

1272.1000 /1292.1000
W2XAB MORROW 100.0 GA

1299.4000 /1299.4000
AK4EG BURLINGTON NC

SOUTHEASTERN REPEATER ASSOCIATION SERA MEMBER

What is Interference-Free Local Repeater Operation Worth to you?

Supporting SERA, your local Amateur Repeater Coordinator, makes it possible.

JOIN SERA AND GET THE REPEATER JOURNAL!

SERA Repeater Journal
The Official Voice of SERA, Inc.

$10/year - SAVE $6 OFF THE COVER PRICE

Fill out the application below, mail with your check to:
SERA MEMBERSHIP PO BOX 215, TOBACCOVILLE, NC 27050

I Want to Support SERA and get the Repeater Journal!

Make check payable to: SERA Membership *(Please Print Carefully - we gotta read this, y'know)*

Name_____ Call_____

Address_____ Date_____

City_____ State_____ Zip_____

Phone [_____] _____ _____ ARRL Member? { }YES { }NO { }LIFE

E-Mail Address_____
(SERA does not sell or give away our members' street or e-mail addresses)

$_____ $10/year **Payment for** ____ **Year(s) Membership.** 2 year maximum

New Member ☐
Renewal ☐

Deadlines to receive the next issue:
FEB: Jan 15
MAY: April 15
AUG: July 15
NOV: Oct. 15

50TH WEST VIRGINIA STATE ARRL CONVENTION

and

ARRL ROANOKE DIVISION CONVENTION

JACKSON'S MILL, WESTON WV

AUGUST 23 & 24, 2008

CONFIRMED:

RILEY HOLLINGSWORTH K4ZDH

FCC SPECIAL ENFORCEMENT BUREAU

CONFIRMED:

BILL CROSS W3TN

FCC WIRELESS TELECOMMUNICATIONS BUREAU

CONFIRMED:

GORDON WEST WB6NOA

GORDON WEST RADIO SCHOOL

CONFIRMED:

ED HARE W1RFI

ARRL TECHNICAL LABORATORY SUPERVISOR

VE EXAMS — ARRL FORUM — DX FORUM — SPECIAL EVENT STATION
EMERGENCY COMMUNICATIONS STATION SET-UP COMPETITION
TECHNICAL FORUM — ARES® — MARS — QCWA — NTS NET MEETINGS
FLEA MARKET — AUCTION — WOUFF HONG

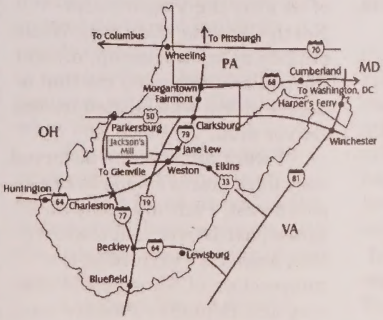

Traveling South on I-79

- *Take Exit 105*
- *Turn right toward Jane Lew*
- *1/2 mile to the intersection of Route 19*
- *Turn left and follow Route 19 South for approximately 7 miles to Jackson's Mill Road (Hickory House Restaurant is a landmark)*
- *Turn right onto Jackson's Mill Road and go approximately 2.5 miles*
- *After you cross the bridge, the WVU Jackson's Mill grounds are on your right.*

Talk-In: 145.390 Alt Talk In: 147.33 PL 103.5

Traveling North on I-79

- *Take Exit 99*
- *Turn left toward Weston on Route 33 West and travel approximately 2 miles*
- *At the **fourth** traffic light, turn right onto Route 19 North*
- *Follow Route 19 North for approximately 4 miles to Jackson's Mill Road (Hickory House Restaurant is a landmark)*
- *Turn left onto Jackson's Mill Road and travel approximately 2.5 miles. After you cross the bridge, the WVU Jackson's Mill grounds are on your right.*

For Convention Updates, Watch the WV State Amateur Radio Council Website:

http://www.qsl.net/wvsarc/

For Questions Contact:

Patrick Shea N8MIN
27 Jackson St
Weston WV 26452
pshea@citynet.net
(304) 269-3468





Virginia

Fred Weaver, KG4BKI

Eight Tornadoes Ravage Eastern Virginia
(Released through ARRL)

'When tornadoes swept across the state of Virginia on Monday, April 28, local Amateur Radio operators responded to the call for assistance. According to Ken Murphy, KIGEM, Assistant Emergency Coordinator for Portsmouth, an EF3 tornado touched down in Suffolk, Virginia around 4 PM local time, plowing its way east into Norfolk, damaging scores of homes, stores and cars and downing dozens of trees and power lines; Suffolk is about 20 miles from Norfolk, Virginia. Soon after the tornadoes touched down, Virginia Governor Timothy M. Kaine declared a State of Emergency and directed state agencies to take all necessary actions to aid in the response to widespread damage from the severe weather. About 140 homes were destroyed, damaged or deemed uninhabitable.

The National Weather Service confirmed eight tornadoes in Virginia: City of Suffolk (strong EF3), City of Colonial Heights (EF1), Brunswick County (EF1), Gloucester County (EF0), Mathews County (EF0), Halifax County (EF1), Surry County (EF1) and Isle of Wight County (EF1).

"The tornado produced severe damage to many structures, downed large trees, and destroyed power lines. Approximately 200 were injures reported and several homes and businesses were destroyed. There were no fatalities," Murphy said. Upon spotting the tornado, Murphy called placed a call on the Portsmouth repeater, asking for someone to notify the National Weather Service and the local EMS. A SKYWARN net was activated on another repeater; Portsmouth Emergency Coordinator Dave Livingston, K5SFM, and Bill Farmer, KI4GWC, served as Net control."

"This was an unusual activation in that an ARES AEC from one locality -- Portsmouth -- would not normally be on the scene of a tornado touching down in another locality -- Suffolk," said ARRL Virginia Section Manager Carl Clements, W4CAC. "Murphy requested that NWS be notified of the tornado and that the fire department and emergency teams be notified so they could respond. The Deputy Fire Chief of the Driver Volunteer Fire Department (who was the on-scene commander at the time) was concerned about the number of onlookers entering the disaster area. There were many power lines down and trees in the roadway and on buildings, as well as damaged natural gas mains. Some buildings were gone leaving a massive debris field."

"The Driver VFD Chief requested that ARES activate in order to assist the local teams; 10 members of the Portsmouth ARES group responded. "The Chief had Murphy assign hams to the roadblocks at the major intersections to assist the police on the scene with traffic and crowd control. We also kept the Chief informed of the locations of other reported funnel clouds. At one point, the Fire Chief on the scene was advised that one of the team members was tracking the rapidly moving weather still in the area with the help of APRS," Clements said."

The responding amateurs were: Ken Murphy, KI4GEM; William Farmer, KI4GWC; Carl Clements, W4CAC; John Johnson, K0IBS; Thomas Howell, KI4NLH; Dave Livingston, K5SFM; Roger West, KI4QAU; Stephen Molo, KI4KWR; John Garner, KE4GPA, and Joseph Rowe, WA4UJT.

Ken Murphy's, KI4GEM, Personal Account

I live approx. 1/4 mile from the village Driver where the tornado struck. On the day of the tornado I was home and had monitored weather reports of severe weather southwest of us near the Virginia and North Carolina state line. While outside in my workshop, my son phoned and informed me that a severe storm was headed for the Driver area.

I went outside and observed very dark storm clouds to the southwest. I left my home and drove past Driver and toward that area. As I arrived at the intersection of Nansmond Parkway and Bennett's Pasture road, I observed a black cloud move from the sky toward the ground and then begin to rotate. It became obvious that a tornado had just formed. The direction of movement was in the direction of my neighborhood and I

wanted to get back to my home as fast as possible. I called in the report of the sighting to Dave Livingston, K5SFM, on the W4POX repeater, 146.850. John Johnson, K0IBS, called me back and stated he had notified the NWS and that they had confirmed the tornado on their Doppler radar.

As I drove back down Bennett's Pasture road I observed the rotating formation on my left side. It became apparent that the rotating cloud and I were headed toward a point of intersecting. Just as I arrived at Bennett's Pasture Road and Kings Highway, the winds had increased and I pulled to the side of the road. I knew I should get out of the vehicle and seek cover however trees and large tree limbs began to fall around me. With a choice of getting hit by a falling tree and taking my chances in my truck, I took the later and hunkered down in the truck.

The tornado passed over my truck and touched down in Driver about one hundred yards from where I was parked. I was able to drive around some downed trees and into the small Driver business area to find downed trees, power lines, and several destroyed buildings. A couple of people had just started to emerge from their homes and business with total disbelief of what had just happened.

At this time there we no emergency service units on scene and I found myself in the center of the business area with the only apparent means of communication.

I radioed Dave and told him to activate the Portsmouth ARES Emergency Net and to begin a recall of personnel for possible activation if needed. Ina few minutes an Engine Company from Driver Volunteer Fire Department made its way to my location and started a size up of the situation. A few minutes later the Deputy Volunteer Fire Chief arrived and established a makeshift command post in the intersection.

I reported to him and gave him as much information I had and informed him we were ready to assist in any way needed. It did not take long for people to begin to merge on the area and with downed live power lines and unsafe buildings all around, the Chief wanted to block all access to the area. He asked if we could assist with that function and I notified Net Control to have all available mobile units to report to Fire Station # 10 on Bennett's Pasture Road for assignment. Within an hour we had all entry points covered to assist with traffic and crowd control.

I remained with Incident Command and kept them informed of other pending weather conditions which were being tracked by Steve Molo, KI4KWR, via APRS.

The first chance I got I drove to my house not knowing what I might find. I was very fortunate that my home did not receive any damage.

How did I end up in the middle of this? It was in "my back yard" and being certified in SkyWarn attempted to get as much information as possible and let NWS know what was happening. I ended up in a very dangerous situation before I could blink an eye.

How did Portsmouth ARES end up in working in Suffolk? By default, I was at ground zero when it occurred, had communications, and was able to immediately assist when asked to do so. People needed help now and it did not matter whose turf it was.

I responded to assist in the Federal Building bombing in Oklahoma. I responded to Hurricane Katrina in Miss. but the difference here was I was caught in it as it occurred and it impacted me personally.

Too close for me!!!

VDEM and ARES to Sign MOU

(Compiled from arrlva.org and news releases dated 30 June 2008)

Sometime during the next two weeks, depending on individual schedules, ARRL and ARES leadership will sign a Memorandum of Understanding (MOU) with the Virginia Department of Emergency Management (VDEM).

There are several aspects of this MOU that I must tell you about and request your cooperation to complete specific tasks.

Aspect 1 - The VDEM, through the MOU, requires the ARES leadership to provide to VDEM a list of all ARES members. You must be named on the list prior to a communication emergency to be considered for deployment during that emergency;

Aspect 2 - VDEM, upon receiving this list, will be responsible to provide for each named ARES member "limited protection from liability to the same extent as a State employee" during an activation. (You must be newly registered with ARES to receive this protection--prior registrations don't count).

Aspect 3 - Therefore, it is necessary for all ARES members to register anew. To accommodate this, a new short form has been placed on the ARESVA.org website. To assure that no ARES member is mistakenly left off the list, I ask the ECs to supervise the registration of their units. The ECs are free to use any method they wish for this registration. But, I task them to make sure 100% of their

unit is registered.

Aspect 4 - When each ARES individual has registered for ARES they will automatically be registered as part of the Radio Amateur Civil Emergency Service (RACES) as well. For the first time, due to the work of many administrations we will be known as ARES/RACES.

Aspect 5 - We cannot all register at the same time--it would place too much strain on the system as it now exists. So, the registration will be done by calling select ASECs and DECs to register their region. We will do this one region at a time until all regions one through fifteen are complete.

The ASECs and DECs will work cooperatively to assure their ECs are registering all their members and welcoming any new members that wish to participate.

Important Note - Any amateur radio operator who does not register will not be ARES/RACES and will not be covered by the State liability insurance. You do not have to be ARRL member to register. All amateur radio operators are welcome to join now if you have not joined before. To be a member you must hold an FCC amateur radio license and never have been convicted of a felony. We welcome all amateur operators from all groups within the Commonwealth of Virginia. All ARES appointees are to register as well, and please expedite this new registration process.

As soon as the MOU is signed, it will be placed on the website for you to view.

Ron Sokol, K4KHZ
ARRL / ARES VA SEC
124 Summitt Dr
Rich Creek, VA 24147-9642
(540) 726-2211
k4khz@arrl.net

From SEC's email of June 30, 2008

Amateur Ops at VA EOC Receive Dedicated Support

(From VDEM news release)

The Amateur Radio Communications Auxiliary was formed in late 2007 to provide operational and logistic support to Amateur Radio Communications. After the public acknowledgement of various Government agencies, and officials including the President of the United States, regarding the importance of Amateur Radio in establishing and maintaining communications during times of emergency, it became imperative ARCA interface not only with its own operations at the Virginia Emergency Operations Center, but other Amateur Radio Emergency Service systems in the Commonwealth, and beyond.

It is with these goals in mind that ARCA was formed, and is operating today. ARCA is not a "stand-alone" organization by any means – indeed; ARCA can only exist with the full cooperation and free exchange of ideas and information with the ARES and RACES community. It is not ARCA's express purpose to "command" anything, at any time. Rather, ARCA exists purely as a communications tool and outlet for the already considerable capability the Department of Emergency Management, in co-operation with other State and Federal Agencies, bring to bear in times of crisis. The members of ARCA are primarily concerned with the efficient flow of information via the spectrum they are licensed to operate on, to and from the Emergency Operations Center.



Whether at the EOC, or in the field, ARCA members perform their duties in voluntary service to all citizens of the Commonwealth of Virginia, and stand ready to support not only VDEM, but all of our fellow Amateur Radio Operators in their quest to do the same.

For additional information contact Terry Hebert at (804) 674-2417 or terry.hebert@vdem.virginia.gov.

The VAEOC Amateur station, the packet station, and repeater will begin using the call N4VEM.

Chesapeake Center for Science and Technology

The Chesapeake Center for Science and Technology (CCST) Broadcast Radio Class, a gem of the Chesapeake Virginia Public School System, under the leadership of Principal William Joe, Director Richard Babb, and

These two pictures, plus the one on the cover, are from a recent work session by Fred Weaver, KG4BKI; Charlie Stokes, WB4PVT, and Liz Clarnece, KD4OCG. They're atop the water tower at Franklin, VA. (Photos by KD4OCG)

WFOS Afternoon Radio Class: (L-R) Brendan McCarty, Whitney Wilson, Matthew Vaughn

WFOS Morning Radio Class: (L-R) Maurice Grandberry, Anthony Roth, Regina Taylor, James Underwood, Blake Sparrow

classroom instructor Suzanne Snowden, KJ4AVM, (an accomplished commercial broadcaster) experimented with combining an Amateur Radio Class into their Broadcast Radio Class at WFOS FM 88.7, "the Voice of the Chesapeake Public Schools."

The Chesapeake Amateur Radio Service (CARS) provided the Amateur Radio Volunteer Examiners (VE), Power Point lesson presentations and a code practice oscillator. Suzanne and her students did the rest.

Participating CARS members were:

Paul Buckwalter, K4PRB
– VE and President of CARS
Sean Gorman, W5CDR
– VE, Public Service Chair
Jim Hardee, WB4UVH
– Lead VE
Bill Ruynon, WF4R
– VE and Technical Chairman
Richard Siff, WA4BUE
– VE and Chief Mentor
Suzanne Snowden, KJ4AVM
– WFOS Broadcast Instructor, Amateur Radio Instructor, and Announcer for WVBW

WFOS's chief engineer is Dave Desler, KC4UWG.

The school provides students with a jump start in career fields by offering courses in many aspects of life and provides real life skills including Computer Science, Firefighting, Radio Broadcast, TV Communications, Auto Mechanics, and much more. The students attend CCST part of each day and their regular high schools the remainder of each school day.

WFOS FM first went on the air in 1955, and can be heard with live stream audio on the web. Locally, WFOS covers a wide area with its 15,500 watts. WFOS has had many famous musical visitors; possibly the most famous was Elvis Presley. When school is in session, the student DJs gather and read the news, sports and weather. The advanced students also develop original programming.

During Hurricane Isabel, the station broadcast vital information to the Southeast Virginia area directly from the Emergency Operations Center (EOC), through the commercial radio link system. Now WFOS has a back up link to the EOC with a new 2-meter transceiver donated by Leo Kusuda, KG-4PWC, a CARS member. This also motivates the students, providing the experience of two way radio communications (with the control operator) in addition to their broadcasting curriculum. Now with six new amateur radio operators, students from four high schools, the city of Chesapeake is expanding its public service base of amateur radio operators.

The new Amateur Radio Licensees are:

- Anthony Roth, KJ4EOG
- James Underwood, KJ4EOH
- Maurice Grandberry, KJ4EOI
- Regina Taylor, KJ4EOJ
- Brendan McCarty, KJ4EOK
- Matthew Vaughn – KJ4EOL

Chesapeake Amateur Radio Service, <www.W4CAR.org>, congratulates the City of Chesapeake, Virginia; the Chesapeake Public School System, and the WFOS staff for "Home Growing" civic-minded students who will lead the way in our community. This very successful start serves as the beginning of an ongoing program to benefit our community, providing an immediate return to the City on its investment in education.

Report by Sean Gorman, W5CDR

Kent County Hams Needed

George Ford Jr., K2QIJ, (EC for New Kent County) is looking for a few good volunteers. He says there are at least 36 hams in the county and he needs some of them to step up and volunteer for ARES / RACES.

73, bki>



West Virginia



Morris G Kittle, AD8T

Fellow Amateurs, I sincerely hope you are having a good summer. This was the fastest 3 months I have ever seen. It seems like only a month since the last Journal. Time seems to speed up as you get older, and also when the warm weather arrives! I can't be at home on summer mornings as I was when I had a previous job. So I don't know if the VHF bands are opening up and creating some temporary bedlam on repeaters as used to happen; probably not as much in any case, since the majority have gone to tone access.

Last issue I mentioned the National Radio Quiet Zone. While this may be old hat to hams resident within the Zone, it may not be very familiar to others outside, or to newer hams. The Zone will be 50 years old this Fall. Naturally, repeater owners and coordinators have more awareness of its existence and requirements than the normal repeater user. Even those who know something about the Zone and the additional requirements for repeaters, will likely find the following link interesting. I highly recommend it: <http://www.gb.nrao.edu/nrqz/nrqz.shtml>.

Speaking of repeaters, I have gathered and crunched some numbers within the SERA states. See the table below, but I hope you will peruse these comments before going to the table. Note: statistics came from the US Census Bureau, FCC, and this Journal; I counted the repeaters listed here. SERA States are listed alphabetically. For easier reading, I rounded off some of the numbers to fewer significant digits, and Excel calculated the ratios. We all know that the number of licensed hams is certainly not the number of active hams, or of repeater users, but for comparison purposes it will have to do. The populations are shown in millions (10^6); state areas in thousand square miles; and hams in thousands.

Please also note the "HAMS/POP" ratio is, in all cases, much less than one percent—the number shown is already in percent, so in WV for example, the actual ratio is 0.0036 and the % = 0.36. I am sure all readers are capable of their own conclusions from studying this table, but I hope you will indulge me a few comments. You can see that our state of WV has the highest ratio of hams to the population, by a good margin. I cannot say what cultural or social factors have caused this. Perhaps you have an idea?

VA tops the list for the greatest numbers of hams per square mile. I first wrote "ham density" but I caught that quickly, and "density of hams" is even worse— I'm too close to the border to start something. VA also has the greatest number of hams per repeater. TN has the most repeaters per square mile, and MS the least, but then MS might be the flattest state in SERA, and you wouldn't expect the need for as many machines. I cannot support this conjecture by having studied the topo maps, because I didn't! Anyone else who wants to do that, have at it!

The number that I find most interesting is the Hams per Repeater. When all is said and done, this number may be more useful than the others as far as insight into the infrastructure that we have created for

State	Pop. millions	Area 1000 mi^2	# Hams 1000	Hams % POP.	# Rptrs	Hams/Rptr	Hams/mi^2	Rptrs/mi^2
GA	9.54	59	15	0.16	542	28	0.25	0.009
KY	4.24	40	8.6	0.20	325	26	0.22	0.008
MS	2.92	48	4.6	0.16	199	23	0.10	0.004
NC	9.06	54	18	0.20	528	34	0.33	0.010
SC	4.41	32	7.5	0.17	249	30	0.23	0.008
TN	6.16	42	15	0.24	560	27	0.36	0.013
VA	7.71	43	17	0.22	436	39	0.40	0.010
WV	1.81	24	6.5	0.36	219	30	0.27	0.009

ourselves and the agencies that we assist in time of emergency. Frankly, I had no idea of the size of this number, if someone had asked me. WV (and SC) are mid-pack on this statistic. Be honest now, what number would you have guessed? If you are in a metro area (of which we have few in WV), you might feel at times that there are too many people using the particular machine you want to use. If you are in a rural area, you might feel that "there is no one out there" at times on the repeaters.

I do understand that users are not spread equally among the available repeaters (not by a long shot), but still, this statistic does give at least some indication of how many of us there are per repeater. Based on the numbers in the table, it is safe to say that, on average, the repeaters are not overly crowded. I will leave to you any further conclusions and interpretations. I hope that this exercise has been useful to you and given all of us more insight into something that is very important to us, or you wouldn't be reading this Journal!

Last issue I mentioned cell towers and what might become of them in the future when technology changes. This web site below will show all the cell towers registered with FCC, and hovering over the map will show the owner of each. First click the general location of your state on the national map. Then you can zoom in and out. It will only display towers when you are zoomed to less than 500 towers on a map. The zoom control shows the number: <http://find.mapmuse.com/interest/cell_towers>

Clubs & repeater groups, if you will send me pics and/or info on your activities, I would like to publicize what you have been doing-- new repeater... improvements...the view from your site...club projects, etc. Mountain State Transmitters club in central WV recently had a club project building active attenuators for VHF fox hunting. This little device, designed originally by PA0ZR, helps a great deal when you get close in to the fox. See <http://www.homingin.com> or search for "active attenuator".

I hope to see some of you at the Roanoke Division Convention/WV State Amateur Radio Council at Jackson's Mill, WV on Aug. 23-24, which should be just after you receive this issue! I have not been able to come the last 5 years due to a conflict that weekend, but the other event has been changed, so I will be glad to get back to "The Mill".

I appreciate the feedback from several readers, but I'd like to hear from even more of you. If you don't like email, send me a radiogram, there's an idea!!! Snail mail is OK, too. My FCC address hasn't changed in 32 years. (See page 3)

Thanks for reading, and have a safe autumn. If you're getting your antennas ready for winter, observe all safety precautions.

73, Mo, AD8T@sera.org

HI PRO REPEATERS

Hi Pro "R1" Repeater

144 MHz, 222 MHz or 440 MHz

Here is a compact **LOW COST** repeater (less controller) priced at just $899. A 35 watt VHF (2-meter) repeater with a computer controller, voice synthesizer, auto patch, auto dialers, user functions, etc. is priced at $1,379. This is not a kit, but a complete repeater with a two-year warranty. 222 and 440 MHz versions are also available!

Hi Pro "E" Repeater

144 MHz, 222 MHz or 440 MHz

The Hi Pro "E" is the choice if you need a repeater with a built-in power supply, plus room for an extra receiver, transmitter, small duplexer and controller. The front panel provides status indicator lights, a speaker, a microphone connection, control switches, etc. Prices start at just $1,450!

If you need a receiver or transmitter as a board or in an enclosure, we can provide them. These are the same high-performance units that are used in all of our repeaters. All have our new QUALITY AUDIO AND STABLE OSCILLATORS.

EV1 VHF Transmitter

RV4 VHF Receiver



OUR PRODUCTS CARRY A TWO-YEAR WARRANTY.
WRITE OR PHONE FOR A FREE CATALOG
Proudly Made in the USA

MAGGIORE ELECTRONIC LAB
645 Doe Run Road,
Coatesville, PA 19320-4237
Phone: 610-384-7555 ● Fax: 610-384-7446
www.hiprorepeaters.com



Get The Hammer!

... and let's get technical

Randy McKenzie, KK4EJ

CQ CQ CQ Field Day, Special Event and my new toy!

Greetings all! I hope everyone is having a great summer! This is the season, too, for lightning!

Writing this issue, I am in recovery mode from a great Field Day. My Supervisor, Lyndell Taylor, WW4LT, invited the gang down to his lakeside property for the event and picnic. Ron Keene, N4NP, couldn't attend due to some family issues, so it turned out to be just Lyndell, his wife Hilda, daughter Katelynn, my two kids and myself. We were active on 40, 20, 10 and 2 meter bands and had a lot of fun making contacts and adjusting antennas. He treated us to a very nice cookout and his daughter entertained my kids with games and wading in the water. We already have plans for next year and hopefully more of the VSP gang can join in! Thanks Lyndell for a great time!

Fathers Day brought a new toy to my collection: A Yaesu FT857D! My first NEW HF rig! Previous rigs were always second or third hand and required repair before I could get them on the air. The new '857 was opened and on the air within minutes of the delivery. Mobile antennas used with my Kenwood TS430 were checked out and found to still be fine, so once I figured out the basics I was up the road calling CQ! Lyndell and Ron also have the '857, so after admiring theirs I gave in to the temptation and ordered mine. Needless to say I am VERY happy with the new toy. I have already enjoyed some 10M openings as well as several nice QSO's on 17 and 20. I hope to explore 2 and 6M SSB soon!

The new toy brings me to an idea cooked up over field day.

Lyndell, Ron and I are working on the idea of a special event, which would be open to all Hams, include a special emailed QSL card, and of course be a lot of fun! Our idea is still in the early planning stages so stay tuned for upcoming details of the event. I'm already working on a 6m Yagi! Ever wondered just how far 146.520 could go with a Yagi from 5400ft? That's the idea we are thinking about, as well of course as HF! If you have some ideas or pointers on special events, please pass them along!

A bang pointed the way. I know that doesn't make sense, but that's the headline of how I found a problem with my UHF repeater! I would have everything tuned up and working, but intermittent desense would eat it up and then work fine for a few days. Of course I first suspected interference and even blamed my duplexers too. What repeater owner doesn't blame the duplexers from time to time anyway right? I had a lightning nibble take out a controller, but thank goodness it was only an interface chip and not worse! I made repairs to the controller and was going thru my duplexers (again) and the desense would just not go away no matter what. I reduced power down to 5 watts and it was still eating it up! In the process of trying to find the problems I dropped the lid from my IFR1200 and it made a large bang beside my Master II cabinet. It was then I found the culprit for many hours of frustration! One of the interconnect RCA type plugs was pushed over and all that desense cleared up! Checking further I found the socket solder joint was cracked. I reflowed the joints and tested. YEAH was the response because even on 40 watts I didn't have desense anymore! I suppose even a blind hog finds an acorn once in a while! Go ahead, admit it, you have had something like that bug you too! And go ahead and have a laugh on my expense if you have already been down this road!

I want to thank all of you that sent emails and comments. It is from your feedback that I get ideas on writing and keep me inspired. Years ago when Wayne asked me to start writing, I felt very honored that he asked me, and even more honored when I get response from you.

Red Green always says "keep your stick on the ice". If Red was a Ham he would say "keep your duct tape on that antenna" Till next time, GOD Bless!

Let's Look At It--- This Way !!!

Marvin Whatley, AA4YW

A Word from Humpty Dumpty

Are you disturbed at the sight of starving children? Then send your contribution (at least $50) to me in care of SERA. This plea is of a type that is familiar to most of us and this sort of thing seems to have deeply pervaded our culture. We must go far back to find the time when it was common for people to help people on a one-on-one basis; when a person who needed help asked a person that could help him and looked him in the eye, and the person doing the helping knew whom he was helping and the helped person knew who helped him. Modern compassion seems to have gone global. Sometimes, in cases like cancer research or flood relief where the effort is very expensive and must be well-coordinated there is justification. But in the last half century we have seen the rise of industrial benevolences characterized by high management overhead and an expensive staff of fund raisers, leaving some individuals very well off in the business of doing good.

Well, being one who believes in free enterprise, I concede that if this system works, and the people who need help eventually get it, then those who do it should get appropriate compensation. But the entrepreneur has seen how well this works and the promoters have gotten very good at their trade and now we have a wonderful, virtually fantastic array of things that need our support and some of them are blatant scams. One scam fabricates the concerns that require your attention. How can be you insensitive to the plight of the wooly centipede in Flotinia? It is not really difficult to dig up a cause. The Bible tells us that there were plenty of poor dating back at least to the time of Christ, but suddenly this condition is intolerable. The new "green" has generated its own galaxy of causes that frantically need your support. An aside here is that if anyone dares question the validity of some of these issues he is countered by an alleged "overwhelming majority of scientists" and is put down as being ignorant, un-American, morally bankrupt, or any of several contemptible things. The unanimity among scientists is actually rather less than implied and science may be the last bulwark where truth is not defined by who says it or how many. But the small camp of those who still think we should be careful before embracing some of the drastic, even disastrous, measures proposed is being beaten into submission.

Another scam reaches for the stars. It is widely known that to solve a problem it must be recognized as a problem. It is less well known that the recognition of a need does not, necessarily, imply a possible resolution. Among the problems without answers are: "people die", "the world is not at peace", and "politicians lie." Well, you say, those are extreme and not relevant to issues at hand. The line that divides these from the issues at hand has been badly stressed and principles that we thought formed the basis for life, like: "If you spend more than you have you will run into trouble", or "When you consistently bet against the odds you will lose", or "When you have used it all, it's all gone", seem rather less firm than they once were. The modern American lives bombarded with information from television, the Internet, and sundry other devices. Very little of the "information" is actually information but consists mostly of short sensory spikes sometimes intended to elate, but usually to build an attitude or impression about something. Effectively the message tells you how you should feel or what you should want. The typical American spends a lot of time sorting this out, which makes fertile ground for scams that address the particularly common problem: "I am not getting what I want."

After stating the problem it is presumed that the answer is obvious. "Do you know that many high school graduates don't know what happened in 1776?" That's awful! You should instantly send your money to me. "Do you know what gasoline cost at the pump?" You should throw your support to me. People are losing their homes, so vote for me.

A funny kind of logic deduces: if situation A is bad, then action B is required. Well, maybe. In fact it is likely that the set

of possible actions, B, that will make A worse is at least as large as the set that will make it better. If you have followed me this far, I point out that A is only one element of a large set that defines well being (of a person or a culture) and that any action aimed at A is likely also to impact other elements that might be as important. Problems of a social, economic or environmental nature never yield to the simplistic solutions touted by those who would use them to gain wealth or power.

If public response to a problem is really high, big solutions are possible. Any elaborate scheme that might apply to the problem can, with proper promotion, solicit support. If it sounds plausible and dovetails with activities that have popular sympathy, it is likely to become a movement. If it violates basic physical principles like the second law of thermodynamics not too many people are going to notice in the near term. Solar energy sounds great, and has several wonderful applications, but simple calculations tell you that it is not going to meet the requirements of New York City. We have finally recognized the folly of biofuels, but silly solutions continue to present themselves.

We live in a democratic society where all sorts of things are determined by public consensus including international diplomacy and sometimes wartime battle tactics. Through sound bytes and quick television clips the public resolves questions of major economic and scientific importance. If you want to establish the composition of the rings of the planet Uranus you conduct a poll and the people will tell you. They know how to solve the energy crisis and global warming. They also believe that global political conflict and problems with the economy can be handled painlessly. Our system of selecting leaders requires (only) that the public approve of them. If the real answer to a perceived problem were painful, or impossible, you might expect that a good leader would tell this to his supporters. I remember some words of Winston Churchill (I really do) where he said some hard things about blood and sweat. But I am convinced that any politician today who dared tell the American public that they could not have things the way they want them would never survive to become a leader.

Program your amateur radio like a Pro

with software from

RT Systems, Inc.

Since 1995. The original software for amateur radio programming.

RT Systems software is approved for use by major radio manufacturers and available through their dealers.

Know what you're getting. Look for ***RT Systems Software*** on the label.

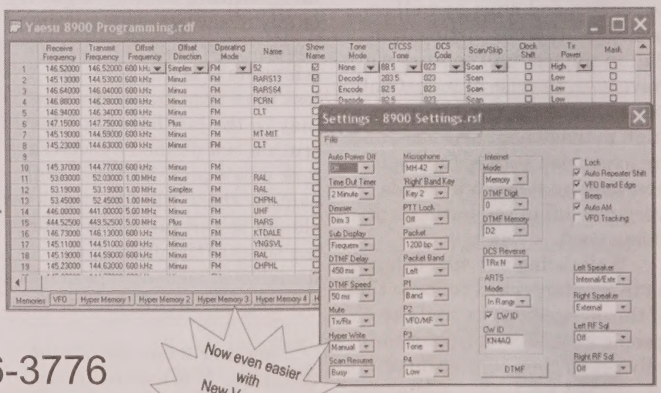

New Phone Number!

1-404-806-3776

Personal assistance and tech support

www.cloningsoftware.com

Ordering... Updates... Answers to Frequently Asked Questions

Now even easier with New Version 3 Programmers

Programmers and interface cables for Yaesu and Icom radios

WE SOLD OUT!

The Raleigh Amateur Radio Society says: Thanks for making RARS*Fest* 2008 a HUGE success!

RARSFest
Hamfest, Electronic Flea Market and ARRL State Convention
Saturday - Spring 2009
Expo Center – NC State Fairgrounds, Raleigh

Attendance way up! Flea Market tables sold out!

Watch our ads and website for the RARS*Fest* 2009 date. It wouldn't be the same without you!

www.rars.org/hamfest

- RARS*Fest* Supper Friday Night
- VE Exams
- Special Interest Forums
- Homebrew & Operating Contests
- Hands-On Activities
- QSL Checking
- Hamfest Prizes
- Dealer Space
- Free Parking

Save $10 !!!
Renew your Associate Membership for 2 years TODAY!

www.thesignman.com

BADGES - CAPS - LICENSE PLATES & FRAMES - MUGS

DECALS - DESKSTANDS

TheSignMan *of Baton Rouge*

Rick Pourciau, NV5A
P.O. Box 84107
Baton Rouge, LA 70884-4107

E-Mail: rick@thesignman.com

Phone: 225.757.1545
Toll-free: 888.426.8241
Fax: 225.208.1545

PATCHES - STAMPS

FULL COLOR BADGES, DESKSTANDS, KEYCHAINS

Collecting History

Glenn Kurzenknabe, K3SWZ
23 Carriage Rd
New Cumberland, PA 17070
Thanks to the PVRC Newsletter

I am sure many of us remember the old famous FT-243 crystals we used as a Novice or on the 6 and 2 Meter bands in rigs of the 50's, 60's and 70's. They were the Phonelic cases that were held together with three screws and generally had metal nameplate.

Having spent my entire working career working around and with quartz crystals, I was always fascinated by the unique history of this device. An old timer in the business told me that during WW II, there were about 150 companies cranking out crystals for the war effort and many of them were FT-243 types.

I decided to set out on a mission to see just how many different manufactures I could scrounge up at hamfests, etc. I had a few "scouts" helping me also...

After 20 years or so of looking in junk boxes and carrying my list around at hamfests, I have 109 different companies represented in my collection! There must have been some truth to that old timers story. All but a very few of these companies are gone and those that remain, probably have no one on their staff who even remembers an FT-243, unless he is an older ham!!

What is the collection worth? Probably nothing, except the sentimental value to someone who may want to preserve a bit of history, as I have done.

Scholarship Information

Every year, through the generosity of your fellow amateurs, scholarships are awarded to amateurs seeking to further their education. Generally, these scholarships are not restricted to any course of study, but the applicant must be seeking at least an Associate degree from an accredited college or university. Also, it should be pointed out, these awards are not restricted by age!

Many amateur radio scholarships are administered by the Foundation for Amateur Radio (FAR), including 10-10 and QCWA. All these awards may be qualified for through a single application. Some awards require sponsorship by a member of a particular organization (just a signature, in most cases), so plan to begin you application early to allow ample time to collect the information you'll need.

Requests for the application package should be sent by April 30 to

Foundation for Amateur Radio
PO Box 831
Riverdale MD 20738-0831

SERA Announces Dues Increase

We've held off as long as we could, but our costs are going up and we can't wait any longer.

At the June, 2008 board meeing in Kodak, Tennessee, the SERA board voted to increase annual dues for both Full and Associate members. This dues increase is effective with all memberships started or renewed as of January 1, 2009. The annual rate for Associate members (repeater users) will be $15, and for Full (Repeater sponsors and owners) will be $30. The single-copy cover price will increase to $5.

But, there is GOOD news!

The board, after much discussion, agreed that the increase was necessary. Our postage costs for mailing *The SERA Repeater Journal* went up 30% between May and August, 2007. This was followed by another increase this year. Our printing costs have gone up: although our printer is doing a lot to hold prices down, he relates how his cost for ink alone has gone up about 500% in the past year. Although we're lucky to have some cash reserves to cushion us, SERA Treasurer Johnny Wofford, WA4ETE, reported that the organization has operated at a net loss so far this year. This can't continue for long.

The good news here is that the board agreed to allow Associate memberships to be renewed for up to two years right up until Janury 1. So, if you join or renew for two years in the next few months you'll be doing TWO good things: (1) you'll continue to support SERA, and (2) you'll save $10 over the two-year term of your membership.

So, use the coupon below (or at the end of the Repeater Index) to join or renew for an extra year or two.

Southeastern Repeater Association 2008 Member

What is Interference-Free Local Repeater Operation Worth to you?

Supporting SERA, your local Amateur Repeater Coordinator, makes it possible.

JOIN SERA AND GET THE REPEATER JOURNAL!

SERA Repeater Journal — The Official Voice of SERA, Inc.

$10/year - SAVE $6 OFF THE COVER PRICE

Fill out the application below, mail with your check to:
SERA MEMBERSHIP PO BOX 215, TOBACCOVILLE, NC 27050

I Want to Support SERA and get the Repeater Journal!

Make check payable to: SERA Membership *(Please Print Carefully - we gotta read this, y'know)*

Name_____ Call_____

Address_____ Date_____

City_____ State_____ Zip_____

Phone [_____] _____ _____ ARRL Member? { }YES { }NO { }LIFE

E-Mail Address_____
(SERA does not sell or give away our members' street or e-mail addresses)

$_____ $10/year **Payment for ____Year(s) Membership.** 2 year maximum

New Member ☐
Renewal ☐

Deadlines to receive the next issue:
FEB: Jan 15
MAY: April 15
AUG: July 15
NOV: Oct. 15

SERA Photo Album

Out and about, we took a few pictures, plus some folks sent some in that we couldn't fit in elsewhere. Enjoy!

While up in the east-Tennessee area for the June SERA meeting, the *Repeater Journal* editorial staff took a joy ride in search of the Ten-Tec plant. As it turns out, they're NOT that hard to find!

Maybe we'll be able to get up for the hamfest at the end of September.....



Spotlight Your Club or Business Here

$30 per Block for 4 Issues



ROB NARWID
REALTOR®

Halesford Bridge Office
16869 Moneta Road, Moneta, VA 24121
Office: 540-297-4111
Fax: 540-297-2274
Toll Free: 800-365-5253
Cell: 540-589-5931
robnarwid@hughes.net
www.Lake-LongandFoster.com

LONG & FOSTER REALTORS

CARY MID-SUMMER
SWAPFEST
Since 1973, always the
3rd Saturday in July
Cary ARC, P.O. Box 53 - Cary, NC 27512

Radio & Electronics, LLC
dBj
Jamestown, NC

ALINCO Radios
CommScope Coax/Cable
KMA ANTENNAS
"For all your radio, cable & accessory needs" OPEK

dBj Radio & Electronics, LLC
404 Edwards Place
Jamestown, NC 27282
336-430-9087
www.dbjre.com
secure credit card transaction

Don W Edwards, PE
Custom Electronics & RF Engineering
WS4NC
www.dwepe.com
1245 E. Sprague St.
Winston-Salem, NC 27107
email: dedwards2@triad.rr.com
Voice: 336-413-3838
FAX: 336-785-9039

Broad Media Technical Services
H. Allen Boaz, Jr.
N4GGC
RF & Audio Engineering, Communications Equipment Repair & Alignment, Repeaters, Computers, Digital Conversion, Antique Electronics Restoration, Consultation
1389 Budd Lane
Montvale, VA 24122
540-947-0159
aboaz@broadmediatech.com

Email: CookTowersInc@aol.com Toll Free: 877-992-2665
Cook Towers, Inc.
Lines & Antennas Towers & Communications
Kathleen Cook, CEO
Ham: AB2LF GMRS: WPYM-499

WCGNET Web Creations & Graphics

Web Creations & Graphics, LLC, (WCGNET.net) of Beckley, West Virginia, is your one stop Internet shop for website design, website hosting, dial-up internet access to the entire state of West Virginia, and much more. Call us at 888-757-6670.

Use Spotlight Page To:
3 Announce Your Net
3 Promote Your Repeater
3 Promote Your Club
3 Promote Your Business
3 Extra Hamfest Listing
Just $30/year (four issues)

ORANGE COUNTY RADIO AMATEURS
442.150 MHz (131.8 Hz)
145.230 MHz (107.2 Hz)
443.475MHz (131.8 Hz)
53.450 MHz (107.2 Hz)
OCRA
W4UNC / R
an ARRL-affiliated Special Services club serving central North Carolina
Visit our club website for more information
http://www.qsl.net/w4unc/

Treasures of the Earth
Gem & Jewelry Shows
Van A. Wimmer, Sr.
Show Director
5273 Bradshaw Road
Salem, Virginia 24153
Telephone: (540) 384-6047
E-Mail: van@toteshows.com
Website: www.toteshows.com

Attention Hamfest Sponsors:

The SERA Repeater Journal has always been a big supporter of hamfests in our area. In February, 2009, we'd like to have a list of all the hamfests in our eight states, plus any in adjoining states that would like to let us know about themselves.

If you've e-mailed us at <hamfest@sera.org> this year, or if you do so before the end of November, we'll send you a form to fill out to give us all the information we'd like to list in a special, expanded listing of 2009 hamfests. For those of you without e-mail, please send a letter to "Hamfest Editor" at the Winston-Salem address on page 3 of this issue, and we'll gladly send a paper copy to you.

Thanks, again, for all the hard work that you do to help Ham radio!

SERA Repeater Journal
The Official Voice of SERA, Inc.

Advertising

Sizes and Rates

Effective February 1, 2007

Full Color Covers	$425
Full-Page	$160
Full-Page Bleed	$185
2/3-Page	$120
1/2-Page	$88
1/3-Page	$65
1/4-Page	$52
1/6-Page	$36
1/12-Page	$20
Spot Color	$50
Spotlight Page 2.25" x 1125" (4 Issues, prepaid)	$30

Invoicing & Ad Insertion Orders

DEALERS: Quarterly dealer invoices, after insertion, will request information pertaining to future insertions. If no instructions on the *paid* returned invoice copy are received, the ad will be *repeated* and invoiced the upcoming quarter.

HAMFEST: Advertising must be ordered each edition for insertion. Payment must accompany insertion order/advertising copy for Hamfest ads except for continuing insertions. Please contact The Editors for a Hamfest Ad Order Form and other information.

Advertising Payment Policy

ADVERTISING INVOICES are due upon receipt. Unpaid invoices will require us to withhold publication of any additional ads until account is paid in full. First time advertisers, occasional hamfest advertising and Spotlight Page advertising is to be paid in advance - please submit check with order.

Specifications & General Information

ADVERTISING SIZES are listed above. Ads that do not fit dimensions will be adjusted at no chage. Digital copy is preferred, hard copy is acceptable. Contact the editor for details.

FULL COLOR COVER ADS, when available, are to be sized for full 8.125 x 10.75+bleed. 150 Line screens preferred. Must be submitted on CD in a digital format capable of being used by our printer. Color Match Proof, Color Key or Pre-printed tearsheet should accompany.

INSIDE DISPLAY ADS - Design & layout is available at no charge for advertising to be run in the *Repeater Journal*. Adobe Acrobat PDF proofs are available, upon request, for ads that we design.

DISCLAIMER: The *Repeater Journal* cannot be held liable or responsible for errors in advertising, or to the quality or accuracy of advertising claims.

Where to Submit Ads

All advertising copy and insertion orders should be sent to the Editors:

Tom Gallagher, N4IOZ
Repeater Journal Editor
410 East Sprague St
Winston-Salem, NC 27127-3108
(336) 499 - 7169 editor@sera.org

Ad & Copy Deadline Dates

Ad copy deadlines are normally the first day of the month prior to month of publication. The Repeater Journal cannot guarantee publication of any advertising that arrives after deadline unless prior arrangements are made with the Ad Department.

February Issue	*January 1*
May Issue	*April 1*
August Issue	*July 1*
November Issue	*October 1*

THE RF CONNECTION

The RF Connection
213 North Frederick Ave. #11WWW
Gaithersburg, MD 20877 USA
Tech Line 301.840.5477
Order Line 800.783.2666
Fax Line 301.869.3680

Complete Selection of MIL-Spec Coax, RF Connectors and Relays

UG-21B/U N Male for RG-213/214 . . . . . $5.00
UG-21D/U N Male for RG-213/214 . . . . . $4.00

N Connectors for 9913/Flexi4XL/9096

UG-21B/9913. . .$6.50 Pins Only $1.50
UG-21D/9913. . .$4.00 Extra Gasket. . . .$0.50

Amphenol 83-1SP-1050 PL-259 . . . . . $1.65
UG-176/U Reducer RG-59/8X. . . . 25¢ or 5/$1.00
UG-175/U Reducer RG-58/58A . . 25¢ or 5/$1.00
Silver Teflon PL-259/NAGT. . $1.50 or 10/$12.50

MIL-Spec Coax Available (Teflon, PVC 11A)

International's 9096-2A Low Loss
RG-8 Size, Stranded Center conductor
Same Specs as 9913 . . . . 70¢/ft or $66.00100 ft
RG-8X Clear w/UV Jacket 98% Cu . . $26.00/100/ft

Full Line of AudioConnectors for ICOM, Kenwood, and Yaesu

8 Pin Mike Female $2.50
8-Pin Mike Male Panel $2.50
13-Pin DIN for Kenwood. $2.75
8-Pin DIN for ICOM. $1.00
8-Pin DIN for Kenwood. $1.50

Prices Do Not Include Shipping

The R.F. Connection
"Specialists in RF Connectors and Coax"
Call for Specials of the Month!
Hours: M-F 9:30AM - 5:30PM Eastern
www.therfc.com
• Prices subject to change without notice •

SERA Coordinated Repeater Statistics As of July 12, 2008

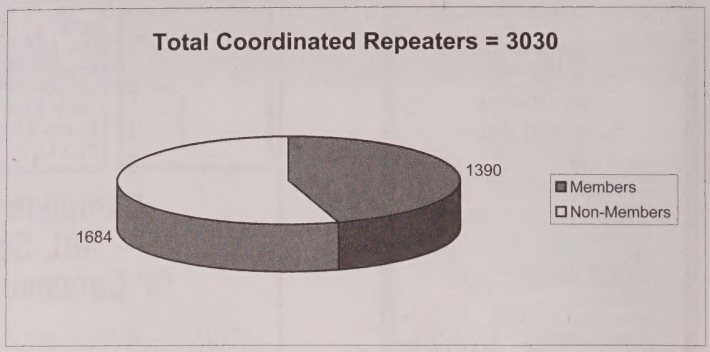

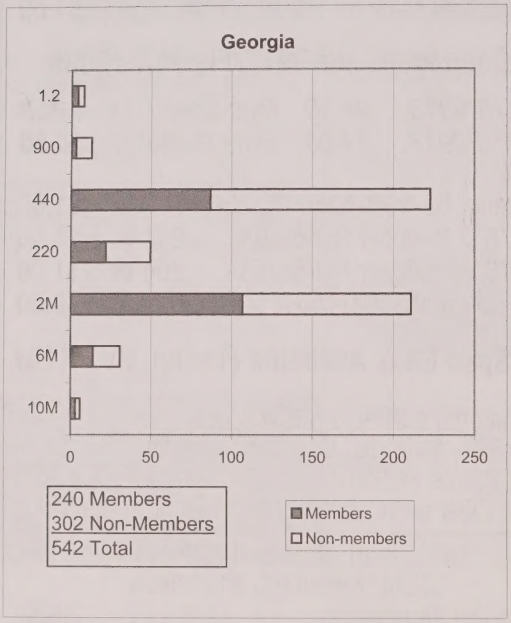

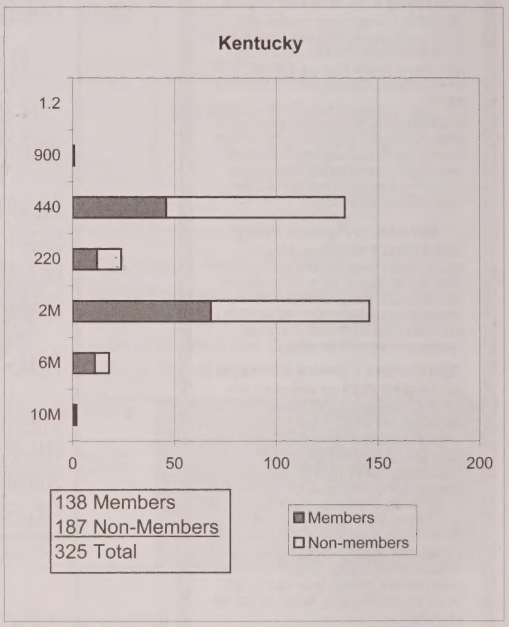

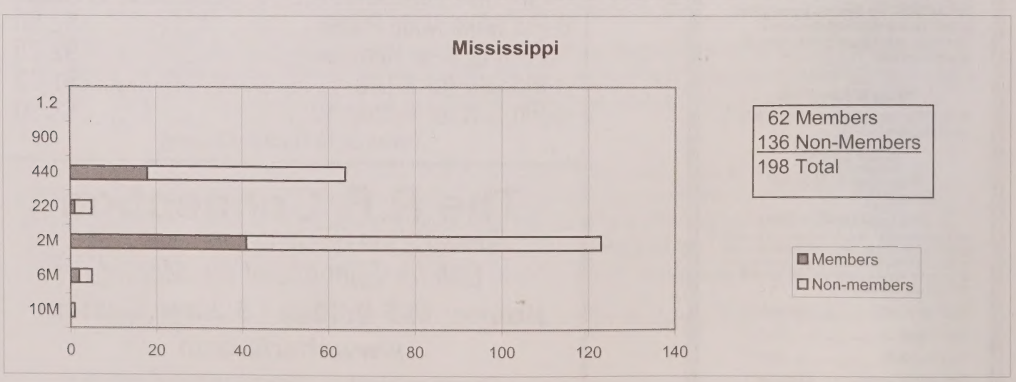

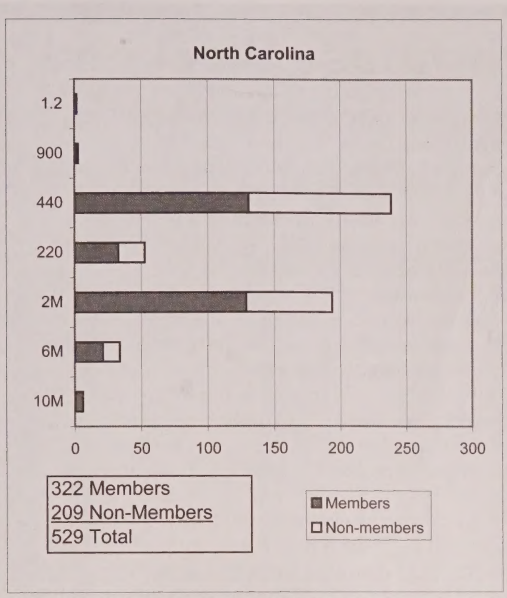
North Carolina
1.2
900
440
220
2M
6M
10M
0
50
100
150
200
250
300
322 Members
209 Non-Members
529 Total
Members
Non-members

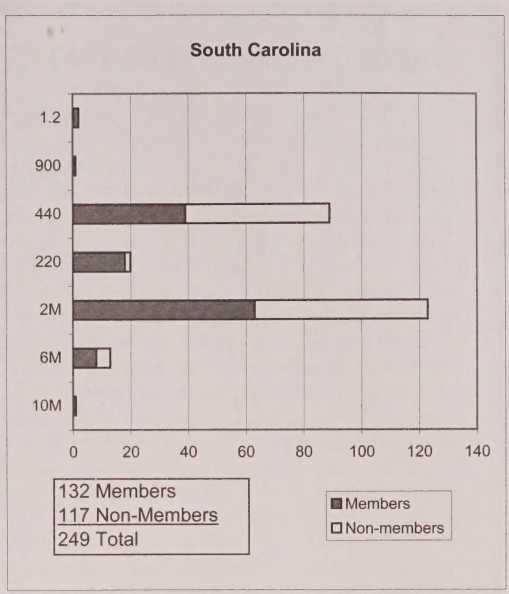
South Carolina
1.2
900
440
220
2M
6M
10M
0
20
40
60
80
100
120
140
132 Members
117 Non-Members
249 Total
Members
Non-members

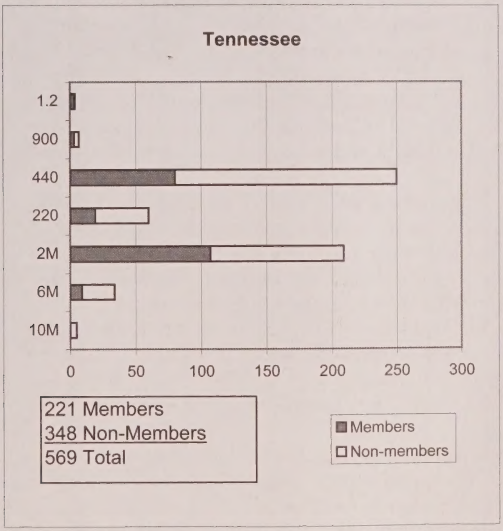
Tennessee
1.2
900
440
220
2M
6M
10M
0
50
100
150
200
250
300
221 Members
348 Non-Members
569 Total
Members
Non-members

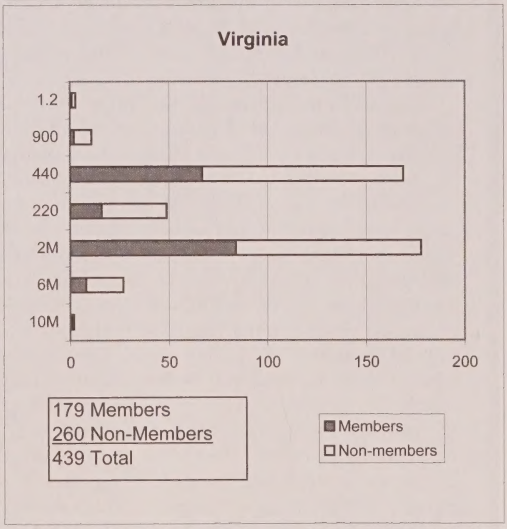
Virginia
1.2
900
440
220
2M
6M
10M
0
50
100
150
200
179 Members
260 Non-Members
439 Total
Members
Non-members

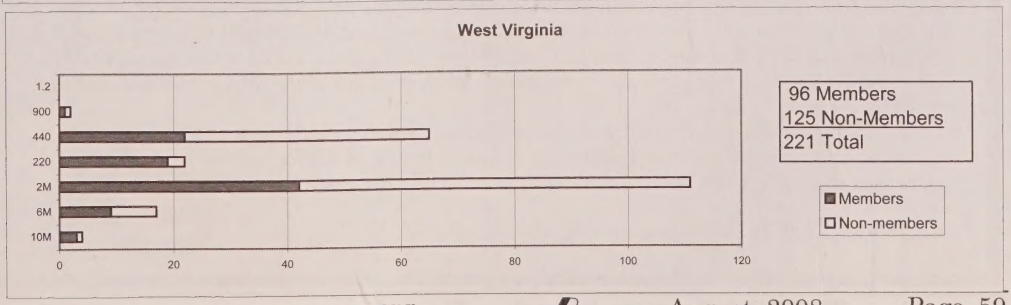
West Virginia
1.2
900
440
220
2M
6M
10M
0
20
40
60
80
100
120
96 Members
125 Non-Members
221 Total
Members
Non-members

International Lighthouse Weekend

This highly popular annual amateur radio event (not a contest) will be held over the weekend of 16-17 August 2008. There were 380 lights on the air from 48 countries last year. Originating in 1999, the event is organized by the Ayr Amateur Radio Group in Scotland.

It all started in 1994 during a wet wintry evening when two members of the Ayr Amateur Radio Group, John, GM4OOU, and the late Mike, GM4SUC, were talking about creating an event in the summer when club members could get out on a sunny weekend and play radio. Various themes were considered; ports, airports, historic Scotland sites, the Firths of Scotland, castles etc. but it was finally decided that lighthouses of Scotland would be ideal.

Following research it was discovered that the lighthouses of Scotland were controlled by the Northern Lighthouse Board in Edinburgh who were not only responsible for the lighthouses of Scotland, but also around the Isle of Man. Approval was sought and obtained from the Northern Lighthouse Board to establish amateur radio stations adjacent to their property. In February 1995 an invitation was sent to all Scottish clubs and the Isle of Man club to join in the fun of a weekend, to be called the Northern Lighthouse Activity Weekend, by establishing an amateur radio station at a lighthouse during the third weekend in August. This first year's event saw 11 stations established at lighthouses, operating primarily on the HF bands, with each station making approximately 750 QSOs over that weekend.

The following year, the Scottish clubs were involved in a weekend activity with the theme of Scottish Firths (river estuaries), so two years elapsed before the next Northern Lighthouse Activity Weekend. During this period Anne-Grete, OZ3AE, enquired through a letter to Practical Wireless if there was any lighthouse activity on amateur radio. Following discussions with her it was decided that Danish stations could join in the fun of the weekend. Quickly Germany, South Africa and France asked to join, so the name of weekend was changed to The International Lighthouse/Lightship Weekend.

The weekend became an annual event taking place over the third full weekend in August and has slowly grown in popularity - in 1999 there were 204 lighthouse/lightship stations in 36 countries, and in 2007, 380 stations took part. Full statistics and guidelines for participation can be found at on the ILLW web site at http://illw.net.

The main reason the event has become so popular is because it is NOT a contest. It is a relaxed fun weekend without the pressure of a contest. The guidelines are simple and the onus is on the operators to act within the spirit of the weekend which is simply to expose amateur radio and the plight of lighthouses to the public. This is why it is important for the ham station to be as close to the lighthouse/lightship as possible and with the controlling body's approval.

A few years ago the International Association of Lighthouse Keepers decided to have an annual open day for lighthouses all around the world to encourage visitors to visit their lighthouses. They decided that no better day could be decided upon other than the Sunday of the ILLW. This move has been highly successful as the media have become involved in a number of the countries that take part in the event.

This year's event takes place on **16-17 August 2008,** so if you haven't done so already, find a lighthouse nearby and get a group together or do it solo and fire up a lighthouse station. In most cases if you don't intend operating from within the lighthouse itself or one of its cottages, you really don't need to get any approval. Most first time entrants are so enthused with the event that they return year after year. A report from the Burlington ARC, Canada summed their first participation in these few words: "The greatest delight of the day was the active participation of the visiting children who showed a remarkable interest in the whole idea of amateur radio, especially the use of Morse Code."

To register for the event go to the web site at http://illw.net <http://illw.net/> and complete the online entry form so you can be listed on the entrants page. Any questions about the event can be sent to Kevin, VK2CE, the ILLW Webmaster and Coordinator via the web site email facility.

Kevin, VK2CE, ILLW Webmaster and Coordinator

Join or renew as an SERA Full Member Repeater

SouthEastern Repeater Association, Inc.

The not-for-profit Recognized Repeater Coordinator for: GA, KY, MS, NC, SC, TN, VA, & WV

Please fill out the this short form SERA Full Member Application completely. **Maximum number of letters for your repeater name is 14 characters**. Be sure to list 2 persons as SERA representatives. ONLY these two will have voting rights, and receive the *Repeater Journal*. Mail your check and application to: SERA FULL MEMBERSHIP, P.O. BOX 215, TOBACCOVILLE, N.C. 27050. Deadline to be listed as member in next *Repeater Journal* is Jan 1, Apr 1, Jul 1, Oct 1.

	Location: City, Mountain, etc. (Limit 14 Characterss)	Repeater Callsign	Input Frequency	Output Frequency
RPTR #1				
RPTR #2				
RPTR #3				
RPTR #4				

USE AS MANY LINES ABOVE AS YOU HAVE REPEATERS-ONE FOR EACH REPEATER. IF MORE SPACE NEEDED, USE SEPARATE SHEET OF PAPER.

NAME TWO PERSONS WHO WILL BE SERA FULL MEMBERS. EACH WILL RECEIVE THE *REPEATER JOURNAL*.

Name _____ Call _____
Address _____
City _____ State _____ ZIP _____
Home Telephone: ( ) _____
eMail Address: _____
ARRL Member: ☐ YES ☐ NO

Name _____ Call _____
Address _____
City _____ State _____ ZIP _____
Home Telephone: ( ) _____
eMail Address: _____
ARRL Member: ☐ YES ☐ NO

Membership: ☐ NEW ☐ RENEWAL Fee Enclosed: ☐ **Jan-Mar: $20** ☐ **Apr-Jun: $15** ☐ **Jul-Sep: $10** ☐ **Oct-Dec: $5**

Repeater is sponsored by: (Name of Club OR Owner) _____

Repeater License Trustee's Name: _____ Personal Callsign: _____

If an SERA REPEATER DATASHEET was not received last October, indicate person's name and address to send this year's to:

Name: _____ Callsign: _____

Address: _____ City: _____ State: _____ ZIP: _____

■ ***IMPORTANT NOTE:*** *ONLY OFFICIALLY SERA COORDINATED, ON-AIR, OPERABLE REPEATERS ARE ELIGIBLE FOR SERA FULL MEMBERSHIP An application for SERA Full Membership status, and the payment of the respective dues thereof, does NOT constitute coordinated status for the repeater(s) listed on this application or accompanying sheets. Contact your local coordinator to learn how to obtain coordinated status.*

THANK YOU FOR YOUR GENEROUS FINANCIAL SUPPORT OF THE SOUTHEASTERN REPEATER ASSOCIATION, INC. - YOUR LOCAL COORDINATOR

RJ 09-07

Please Note: The dues rates shown on the application below are good ONLY until December 31, 2008.

Greetings from Wilmington, NC, where our local club has resurrected an old idea. The Azalea Coast Amateur Radio Club is donating four ARRL license study guides per year for each of the four branches in the New Hanover County (Wilmington) Library system. In 2006, we donated four of the then newly released Technician guide, and last week we contributed four of the new General guides. Later this year we'll donate four Amateur Extra class license study guides once they are released. It's the club's goal to keep one set of the current license question pools for each of the three license levels available at each branch of our county's library system.

Shown in the pictures are the Azalea Coast club's immediate past president, Bill Usher, AG4PA, handing over the guides to Librarian Janet Oliver.

If your local library has more than one branch and outfitting each branch with an updated set of books is cost prohibitive, then designate one branch. After July, 2008 when the new question pool for Amateur Extra will go into effect, consider donating a complete set – one each of the Technician, General and Amateur Extra guides. Before you do this, make sure your local library will accept donations from outside organizations. Some library systems have policies against accepting materials donated from outside organizations.

The donation ceremony prompted one librarian to write a story for the library's quarterly newsletter, which has a circulation of 2,500 people in the local community. The story turned to ARES, and the donation of time and equipment local ham volunteers give to the community at no cost to taxpayers. After we were done, the head librarian asked for suggestions for other ARRL materials she could purchase with library funds. We recommended the most recent edition of the Operations Manual. You can also use the occasion to post an announcement about upcoming license classes and exam sessions. Truly a win-win occasion.

Feel free to contact me if you need further information.

73,
Bill Morine, N2COP
101 Windlass Drive
Wilmington, NC 28409-2030
HOME TEL: (910) 452-1770
CELL: (910) 367-1758
ARRL North Carolina Public Information Coordinator (PIC)

The Mecklenburg Amateur Radio Society Is Proud To Announce The

2009 CHARLOTTE HAMFEST

HAS A NEW LOCATION



4751 Hwy 49 North, Concord, NC

Just Minutes away from I-85

Free Parking

March 14 & 15, 2009

VE Testing—QSL Card Checking—Bingo—Forums
New Equipment Dealers—Indoor Flea Market

See www.w4bfb.org/hamfest
For More Details

DEALERS

Contact: dealers@w4bfb.org or Tom Hunt at (704) 948-7373

The Fabulous

Pfafftown Swapfest

October 11

8 a.m. - Noon

Talk In 146.64
Alternate 145.47
100 Hz Tone

West Central Community Center
6130 Yadkinville Road

Pfafftown, NC

I-40 towards Winston-Salem to 421 west to exit 244 (Williams Road).
Make right at circle, follow for 1 mile.
Make left at Lewisville-Vienna Rd, go 2 miles
Make right on Yadkinville Road. WCCC is 1/4 mile on your right.

Join us for our fall classic!

Sponsored by the Forsyth Amateur Radio Club

Simple and easy!
$5 gets you in the lot- set up inside or outside.
Load-in begins at 6am, bring your own tables and chairs.
Free Coffee/Donuts (begins at 7am)

Bring your own tables/chairs.

For more info:
e-mail: pfafftown@w4nc.org
phone: (336) 245-5740

Life is a JOURNEY. Enjoy the ride!

COMET and Maldol

Base Antennas

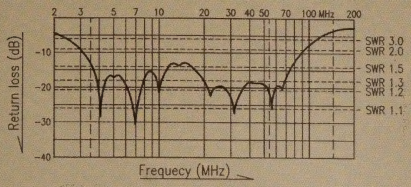

CHA-250B VSWR graph

"One person can effortlessly raise the antenna at night when no one can spot it, and take it down before daybreak. This antenna is also a great choice for portable operations, such as quick and easy mini-DXpedition to a campground or a nice tropical island! In short, the Comet CHA-250B is simple to assemble, painless to elevate and is easy on the eyes, while at the same time getting you on 6 meters thru 80 meters without the requirement of an antenna tuner and ground radials. You'll even be able to work some DX while you're at it!" – Dan Dankert N6PEQ

COMET NEW CHA-250B BROADBAND HF/6M GROUND-PLANE ANTENNA
A newly designed broadband vertical with NO GROUND RADIALS. EXTREMELY easy to assemble, requires no tuning or adjustments and VSWRs under 1.5:1 from 3.5-57MHz! • TX: 3.5MHz – 57MHz • RX: 2.0 – 90MHz • VSWR is 1.5:1 or less, continuous • Max Power: 250W SSB/125W FM• Impedance: 50 Ohm • Length: 23' 5" • Weight: 7 lbs. 1 oz. • Conn: SO-239 • Mast Req'd: 1" – 2" dia. • Max wind speed: 67MPH

COMET GP-15 TRI-BAND 52/146/446MHZ BASE REPEATER ANTENNA Gain & Wave: 52MHz 3.0dBi 5/8 wave • 146MHz 6.2dBi 5/8 wave x 2 • 446MHz 8.6dBi 5/8 wave x 4 • Max Pwr: 150W • Length: 7'11" • Weight: 3lbs. 1oz. • Conn: Gold-plated SO-239• 2MHz band-width after tuning (6M) • Construction: Single-piece fiberglass

COMET CX-333 TRI-BAND 146/220/446MHZ BASE REPEATER ANTENNA Gain & Wave: 146MHz 6.5dBi 5/8 wave x 2 • 220MHz 7.8dBi 5/8 wave x 3• 446MHz 9.0dBi 5/8 wave x 5 • Max Pwr: 120W • Length: 10'2" • Weight: 3lbs. 1oz.• Conn: Gold-plated SO-239 • Construction: Fiberglass, 2 Sections

COMET GP-3 DUAL-BAND 146/446MHZ BASE REPEATER ANTENNA Gain & Wave: 146MHz 4.5dBi 6/8 wave • 446MHz 7.2dBi 5/8 wave x 3 • Max Pwr: 200W • Length: 5'11" • Weight: 2lbs. 9ozs. • Conn: Gold-plated SO-239 • Construction: Single-piece fiberglass



COMET GP-6 DUAL-BAND 146/446MHZ BASE REPEATER ANTENNA Gain & Wave: 146MHz 6.5dBi 5/8 wave x 2 • 446MHz 9.0dBi 5/8 wave x 5 • Max Pwr: 200W • Length: 10'2" • Weight: 3lbs. 8ozs. • Conn: Gold-plated SO-239 • Construction: Fiberglass, 2 Sections



Maldol HVU-8 ULTRA-COMPACT 8 BAND HF/VHF/UHF VERTICAL ANTENNA
80/40/20/15/10/6/2M/70cm Only 1/2 the traditional size and weight of vertical HF antennas, and it includes 2M/70cm! Unique radial system rotates for balcony installations, the radials can all be rotated to one side. • HF and 6M: 1/4 wave-length • Gain 2M: 1/2 wave-length, 2.15dBi • Gain 70cm: Two 5/8waves in phase, 5.5dBi • Impedance: 50 Ohm • Max Power: HF 200W SSB • 6M–70cm: 150W FM• Conn: SO-239 • Height: Only 8'6" • Weight: 5lbs. 7ozs.



COMET GP-9 / GP-9N DUAL-BAND 146/446MHZ BASE REPEATER ANTENNA
BEST SELLER!• Gain & Wave: 146MHz 8.5dBi 5/8 wave x 3 • 446MHz 11.9dBi 5/8 wave x 8 • Max Pwr: 200W• Length: 16' 9"• Weight: 5lbs. 11ozs. • Conn: GP-9 Gold-plated SO-239 • GP-9N Gold-plated N-type female • Construction: Fiberglass, 3 Sections

COMET NEW H-422 QUAD-BAND HF DIPOLE Compact 40/20/15/10M "V" or Horizontal Dipole • Max power: 1kW SSB • Length "V" Dipole: 24' 3" • Horizontal Dipole: 33' 10" • Shipping length: 79" • Weight: 11 lbs 14 ozs • Wind Load: 3.02 sq feet • Required mast size: 1.5" - 2.5" diameter • CBL-2000 2kW Balun included • Simple installation, band tuning and profile change

COMET and Maldol Antennas

For a complete catalog, call or visit your local dealer.
Or contact NCG Company. 15036 Sierra Bonita Lane, Chino, CA 91710
909-393-6133 • 800-962-2611 • FAX 909-393-6136 • www.natcommgroup.com

DIGITAL

FEAR OF COMMITMENT?

(Actual Size)

IC-91A

Analog/Digital Upgradeable

2M/70CM @ 5W

Wide Band Receiver w/Dual Watch
495kHz - 999.990MHz

1300 Alphanumeric Memories

Weather Alert

Optional D-STAR Digital Voice & Data

IC-91AD

Analog/Digital Ready
All the IC-91A Features Plus:

D-STAR Digital Voice & Data Ready

One Touch Reply

Voice Recorder & Auto Reply Message

Position Exchange

DX Communication Via the D-STAR System
(2M & 70CM D-STAR Repeaters now available at your authorized Icom dealer)

ANALOG & DIGITAL.

It's not just digital. Analog is there, too. Both capabilities in one radio. And what a new radio it is! With infrastructure and a family of D-STAR compatable radios, you're not buying an experiment. That said, digital is the future of amateur radio. And experimentation is a foundation of ham radio. So now you have to ask yourself, "do I pick up the analog only '91A version, which is optionally upgradeable to digital? Or do I take the '91AD, which offers digital right out of the box?" It's your choice. Commitment can be a wonderful thing.

Coming soon to your authorized Icom dealer!

ICOM®

This device has not been approved by the FCC. It may not be sold or leased, or offered for sale or lease, until approval of the FCC has been obtained.
©2006 Icom America Inc. The Icom logo is a registered trademark of Icom Inc. All other trademarks remain the property of their respective owners. All specifications are subject to change without notice or obligation. 8505